



COMUNE DI
GERENZAGO
PROVINCIA DI PAVIA

PGT

Piano di Governo del Territorio
ai sensi della Legge Regionale 11 marzo 2005, n 12

4

PdR

Piano delle Regole

Atlante

RILIEVO ECOGRAFICO DELLO STATO DI FATTO :tavole

Tessuto storico e tessuto urbano consolidato
(Tavole 19 e 20)

allegato alla deliberazione di Consiglio Comunale n. del

SINDACO
Alessandro Perversi

PROGETTISTA
dott. arch. Mario Mossolani

TECNICO COMUNALE
dott. ing. Luciano Borlone

COLLABORATORI
dott. urb. Sara Panizzari
dott. ing. Giulia Natale
dott. ing. Marcello Mossolani
geom. Mauro Scano

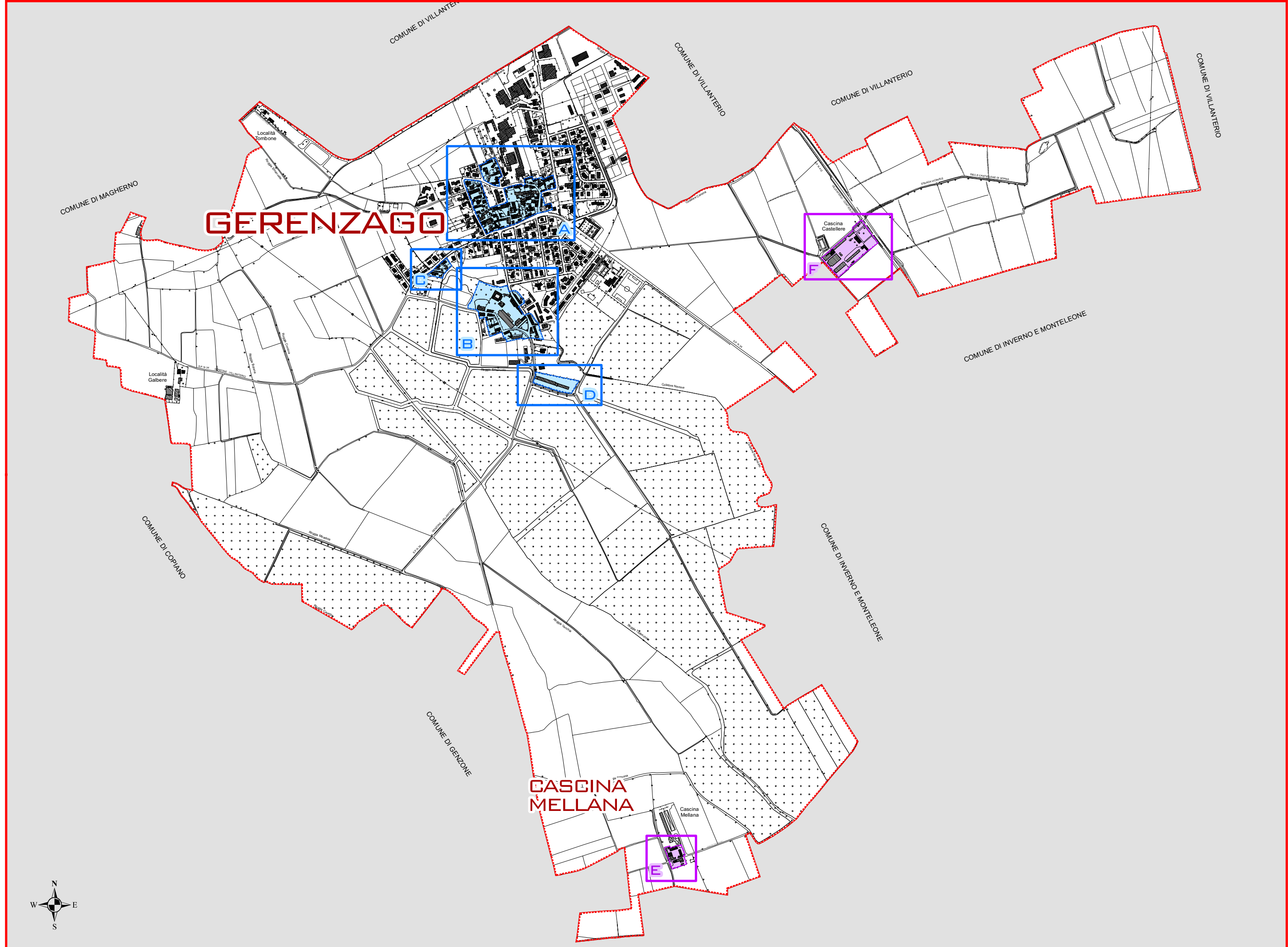
STUDI NATURALISTICI
dott. Massimo Merati
dott. Niccolò Mapelli



STUDIO MOSSOLANI
urbanistica architettura ingegneria
via della pace 14 - 27045 casteggio (pavia) - tel. 0383 890096 - telefax 0383 82423 - www.studiomossolani.it

TAVOLE 19

TESSUTO STORICO



GERENZAGO

**CASCINA
MELLANA**

Cascina
Castellere

Cascina
Mellana




TESSUTO STORICO
GERENZAGO

RILIEVO ECOGRAFICO DEGLI EDIFICI
INDIVIDUAZIONE QUADRANTI


TAVOLA 19

SISTEMA INSEDIATIVO

NUMERAZIONE EDIFICI



FABBRICATO



NUMERO IDENTIFICATIVO DEL FABBRICATO

CONFINI



PERIMETRO CENTRO STORICO

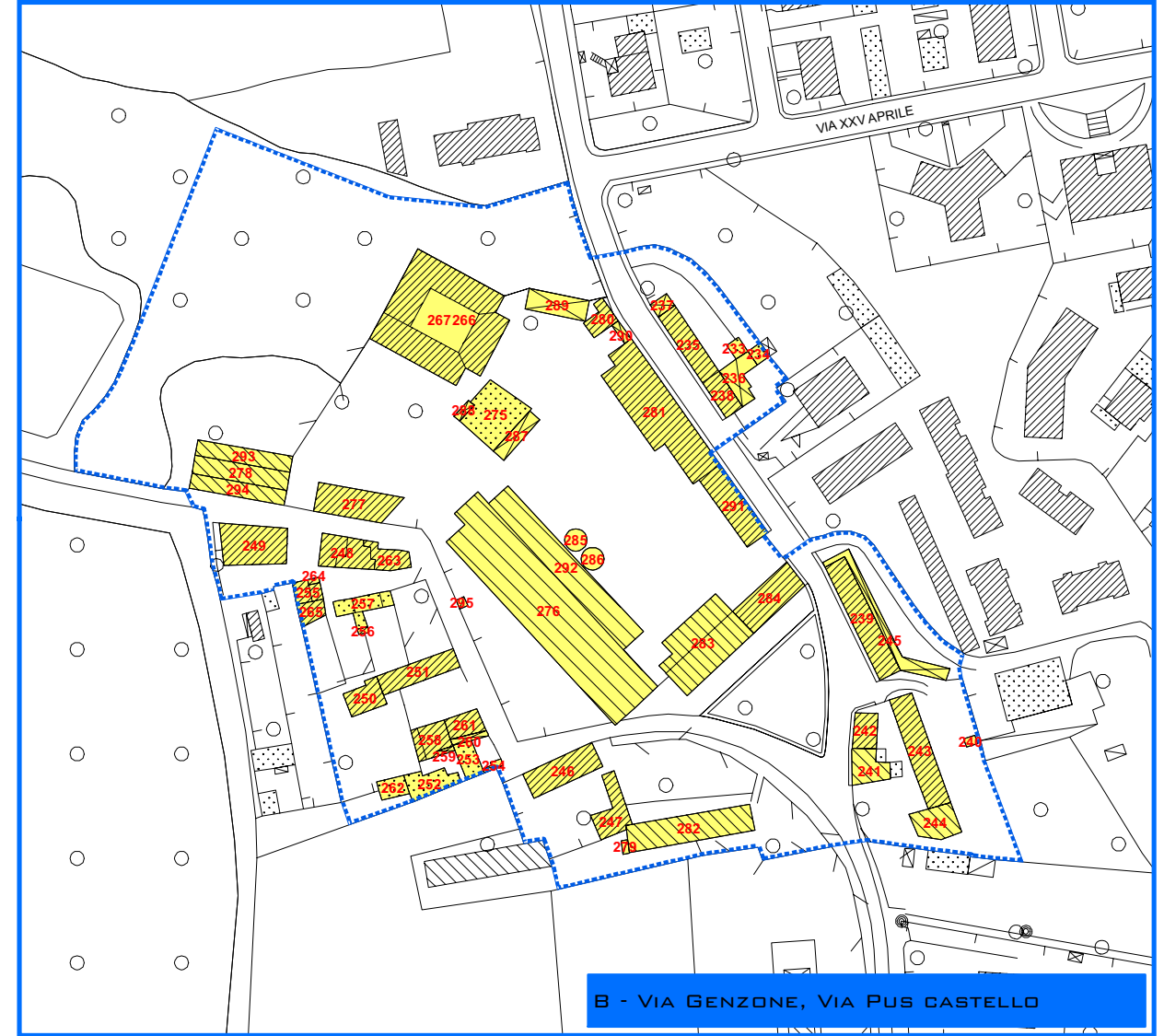
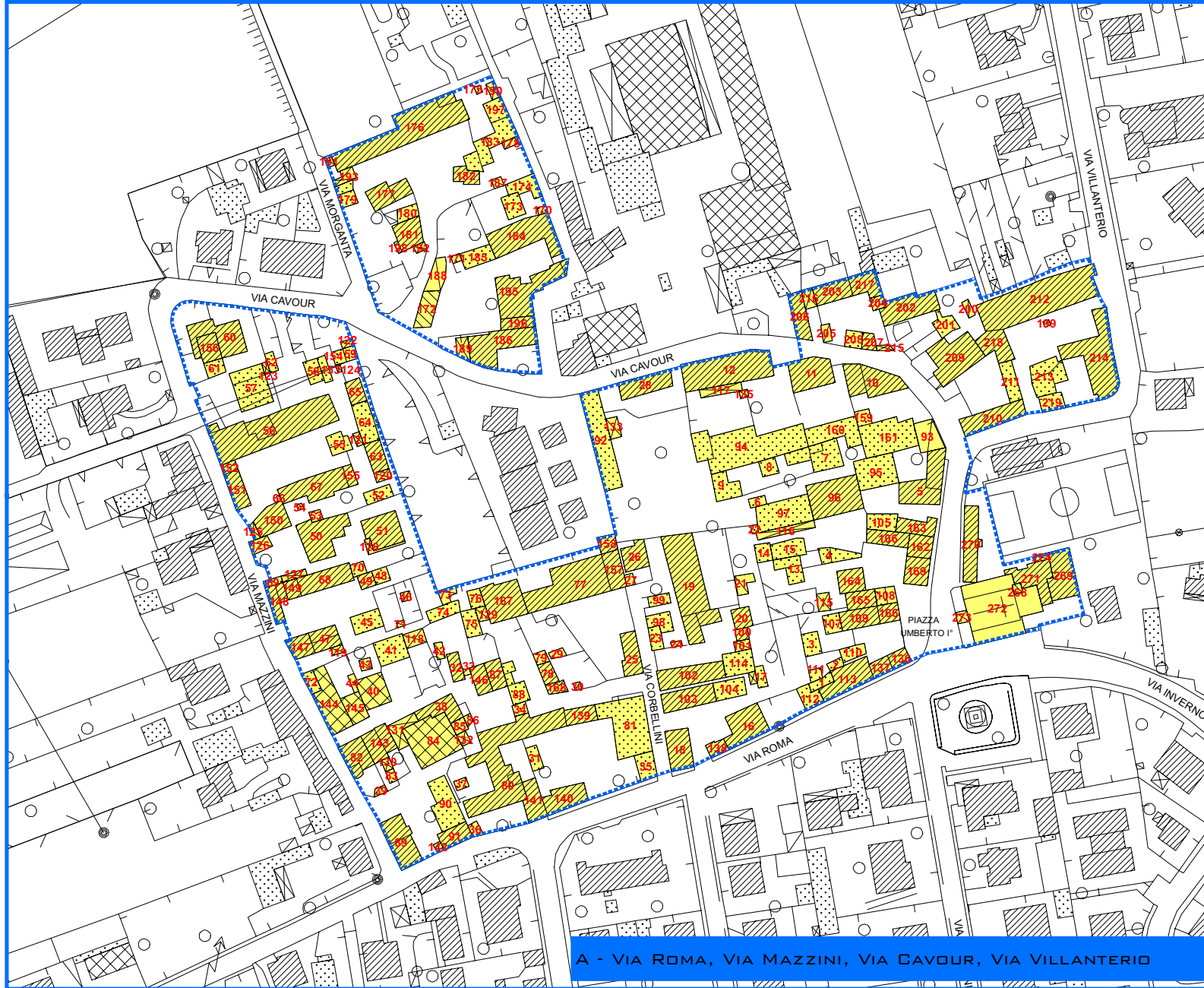


PERIMETRO CASCINE STORICHE

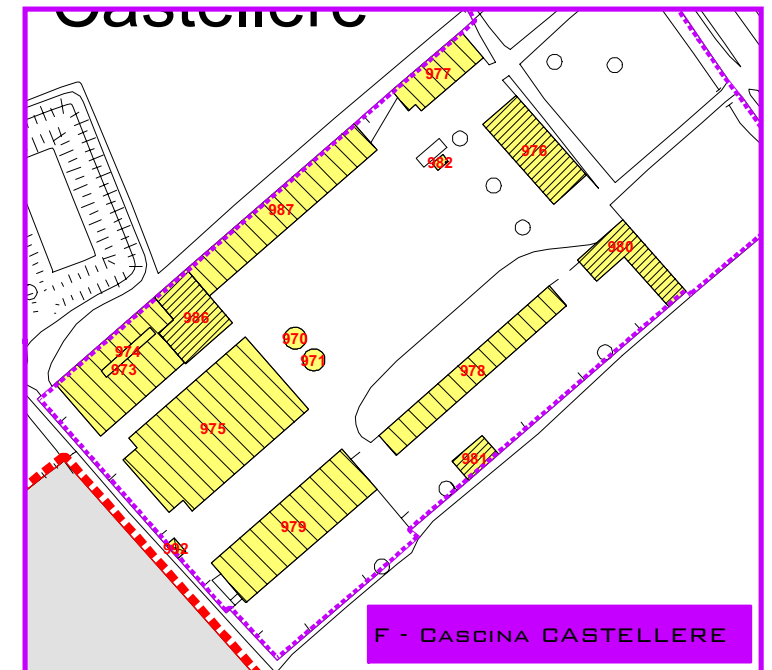
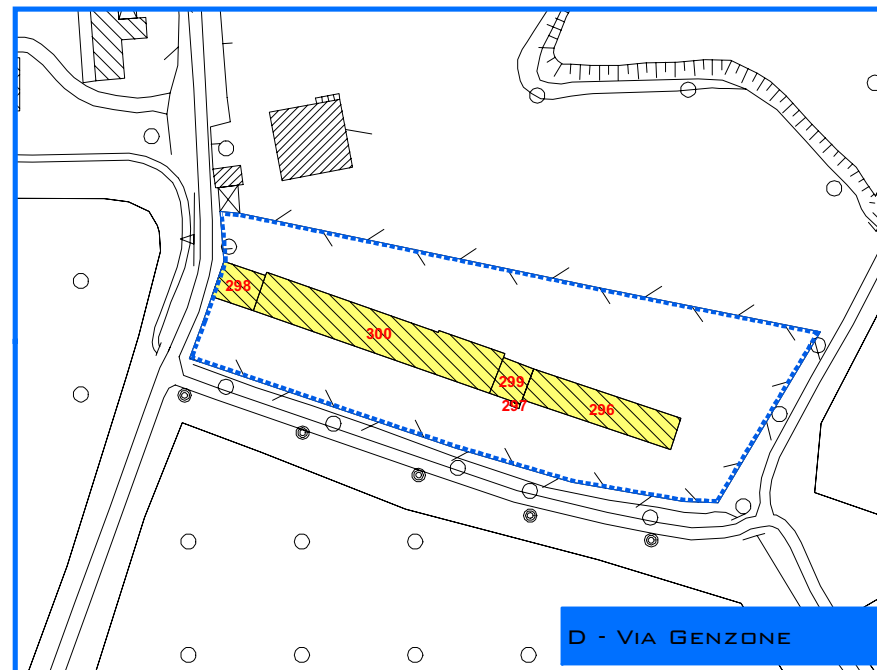
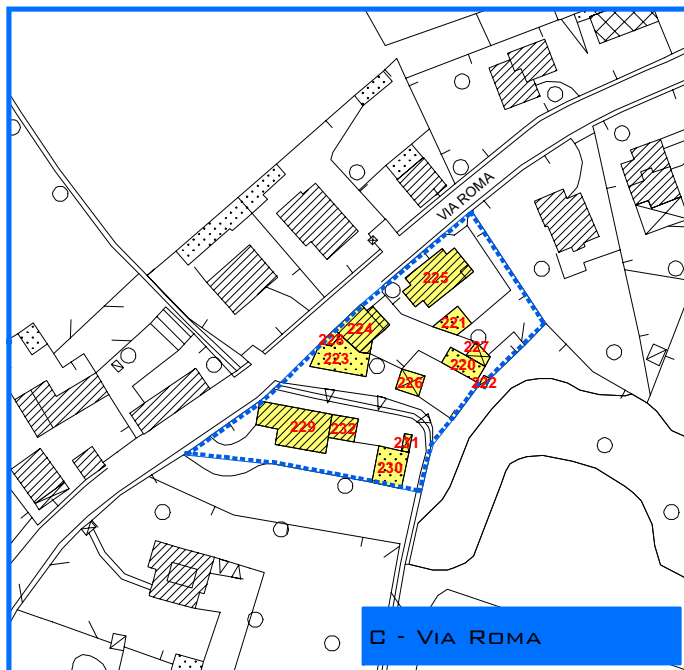


CONFINE COMUNALE

LA CITTÀ STORICA



LE CASCINE STORICHE



SISTEMA INSEDIATIVO

NUMERO DI PIANI FUORI TERRA



BOX - TETTOIE - BARACCHE - SILOS - EDIFICI RELIGIOSI



1



2



3



4

CONFINI



PERIMETRO CENTRO STORICO

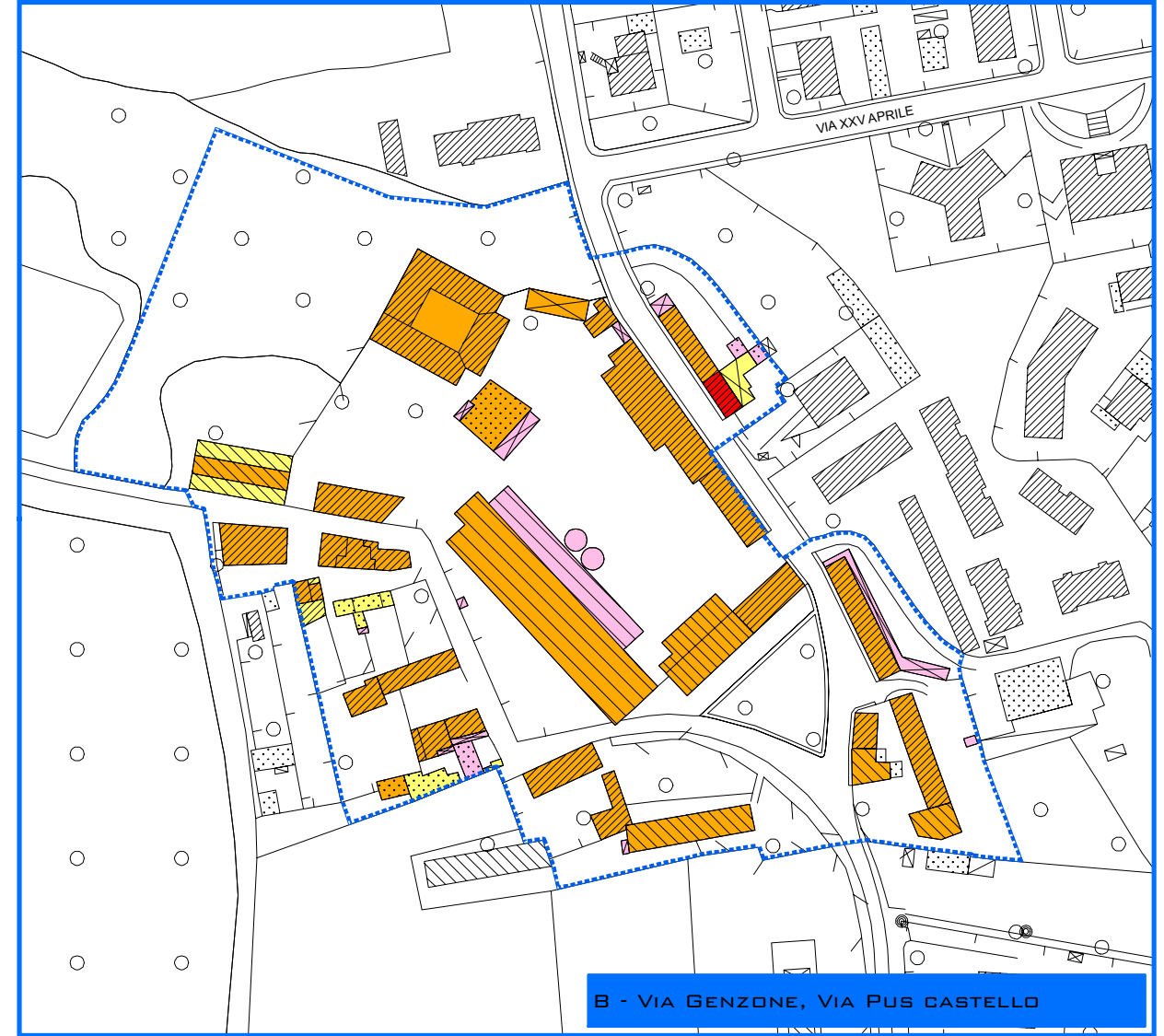
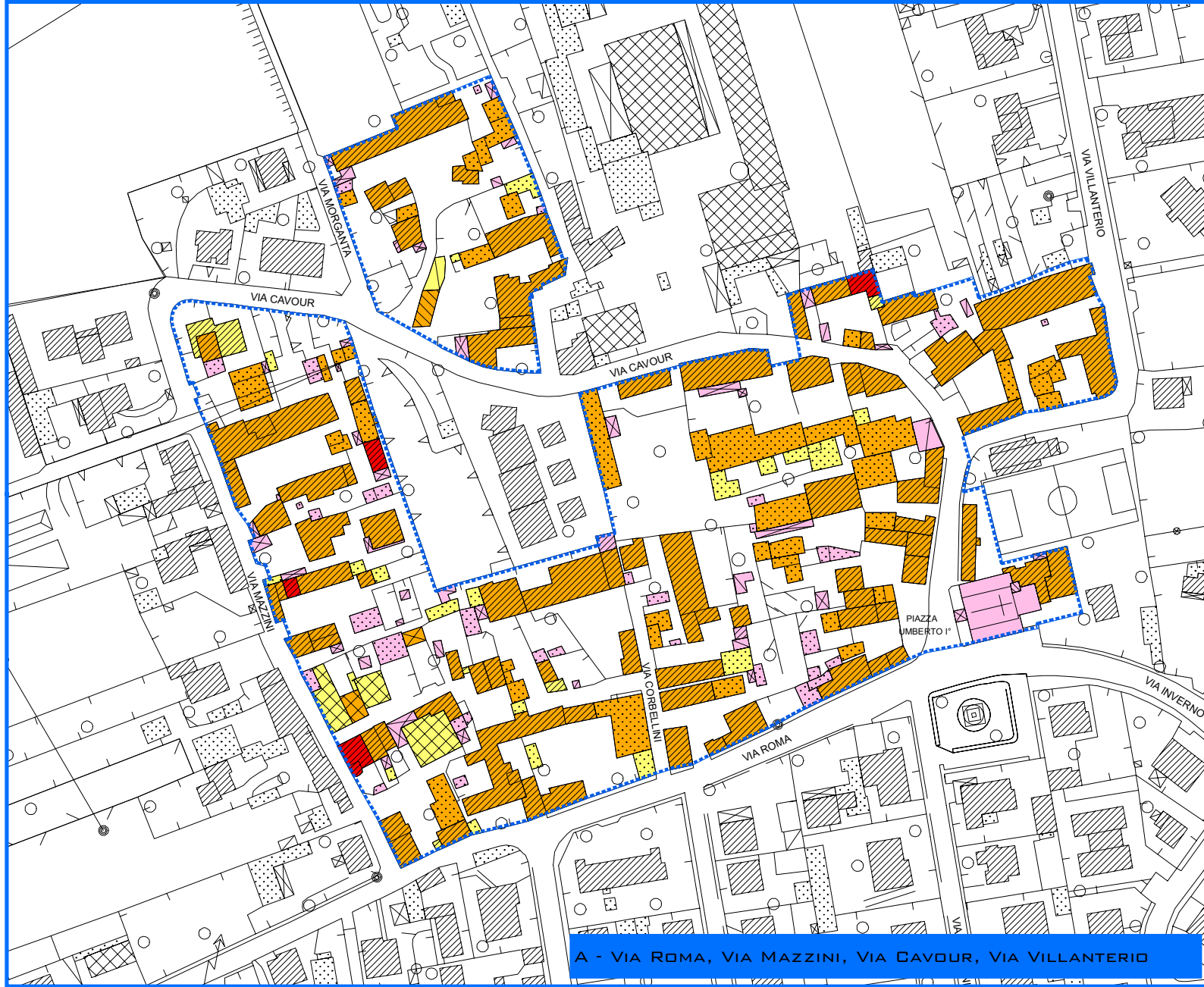


PERIMETRO CASCINE STORICHE

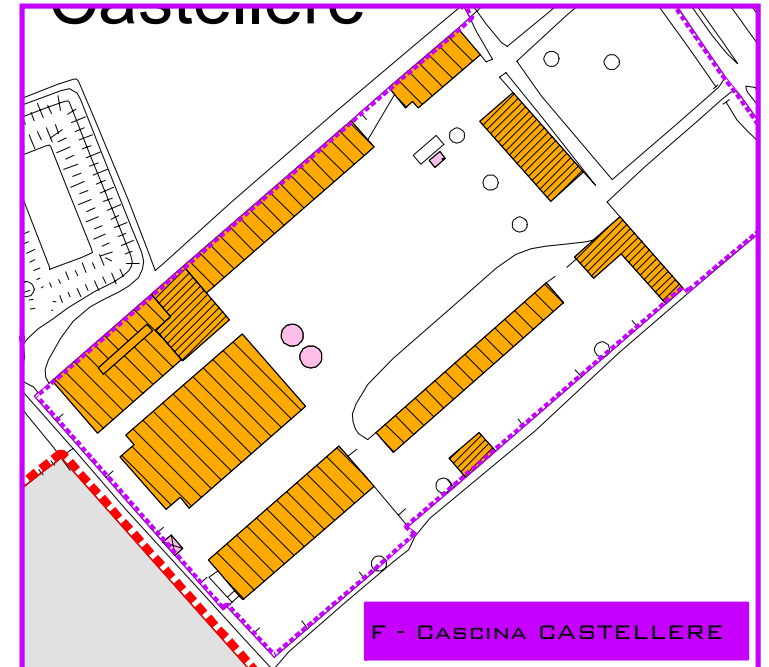
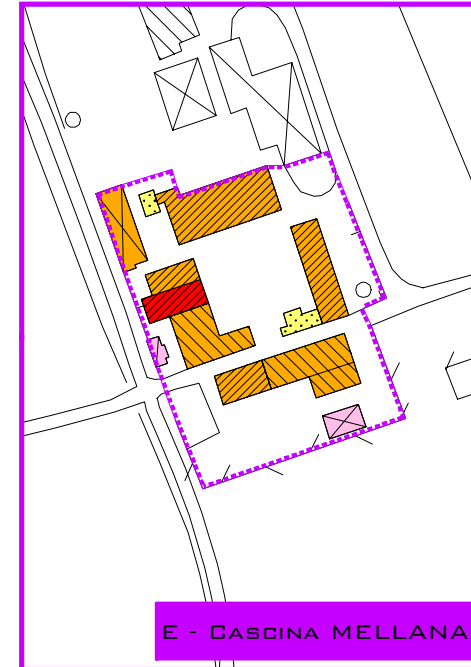
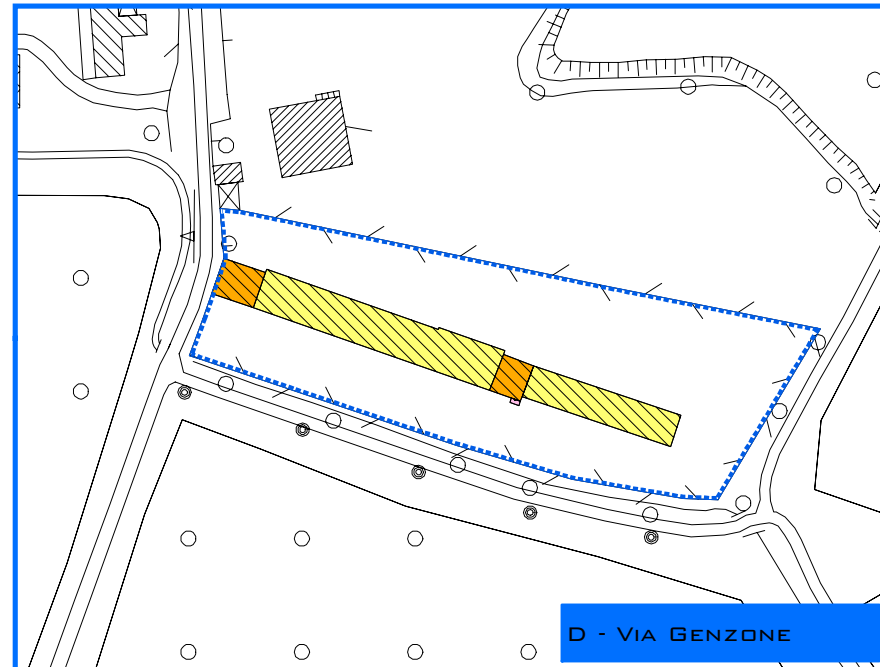
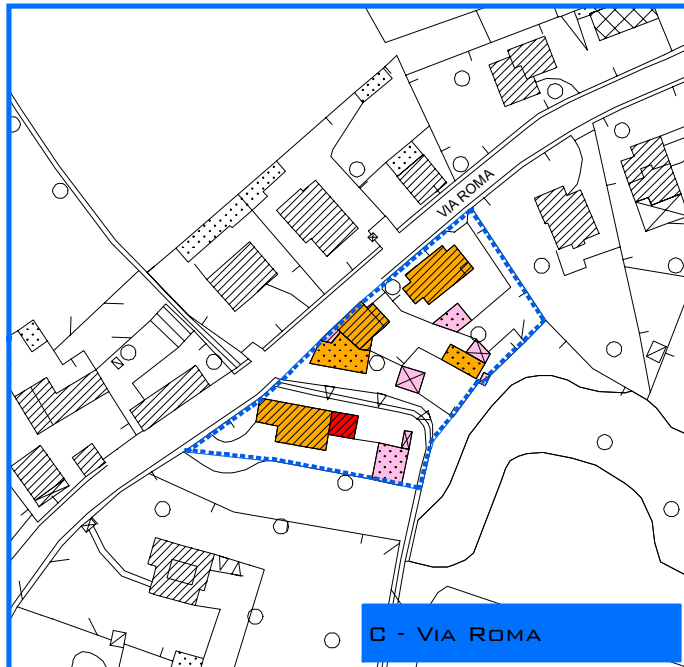


CONFINE COMUNALE

LA CITTÀ STORICA



LE CASCINE STORICHE



TESSUTO STORICO

RILIEVO ECOGRAFICO DEGLI EDIFICI
NUMERO DI PIANI FUORI TERRA

TAVOLA 19B




SCALA 1:2.000

SISTEMA INSEDIATIVO

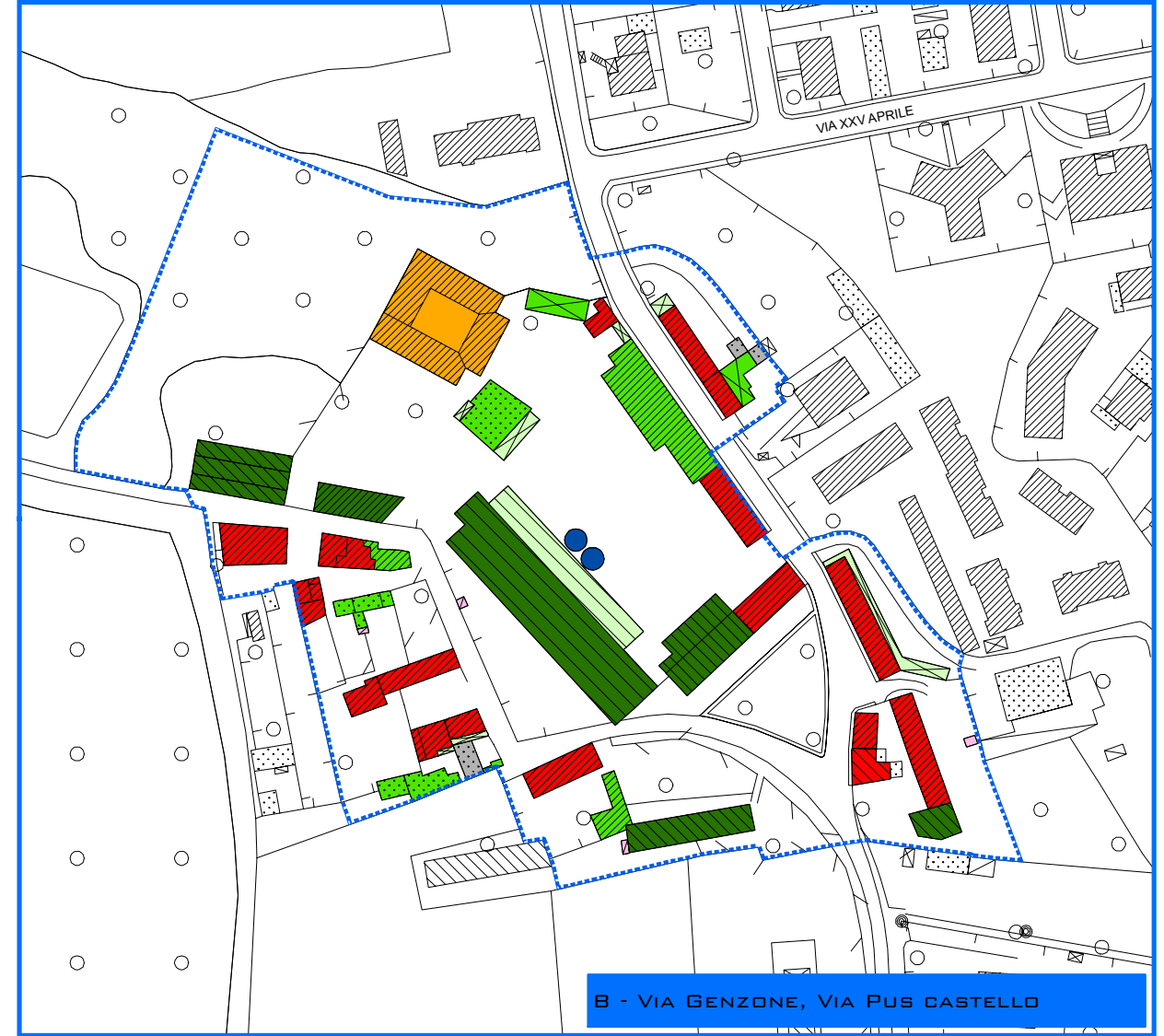
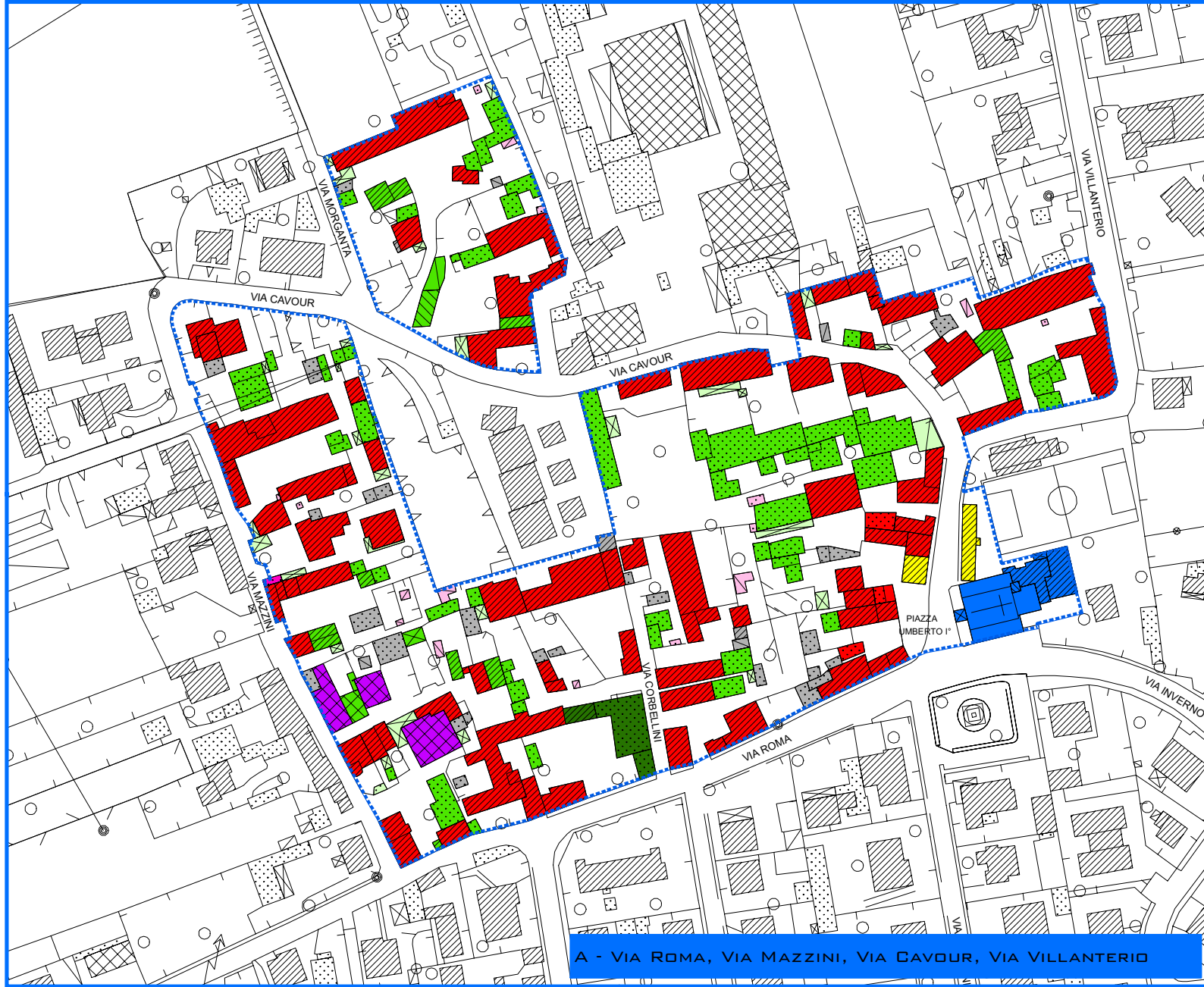
DESTINAZIONE D'USO PREVALENTE

	ACCESSORIO
	ACCESSORIO AGRICOLO
	ATTREZZATURE CIMITERIALI
	ATTREZZATURE RELIGIOSE
	BARACCA
	BOX
	CABINA ENEL
	CAPANNONE
	CASTELLO
	RESIDENZIALE
	SERVIZI
	SILOS
	TERZIARIO
	TETTOIA

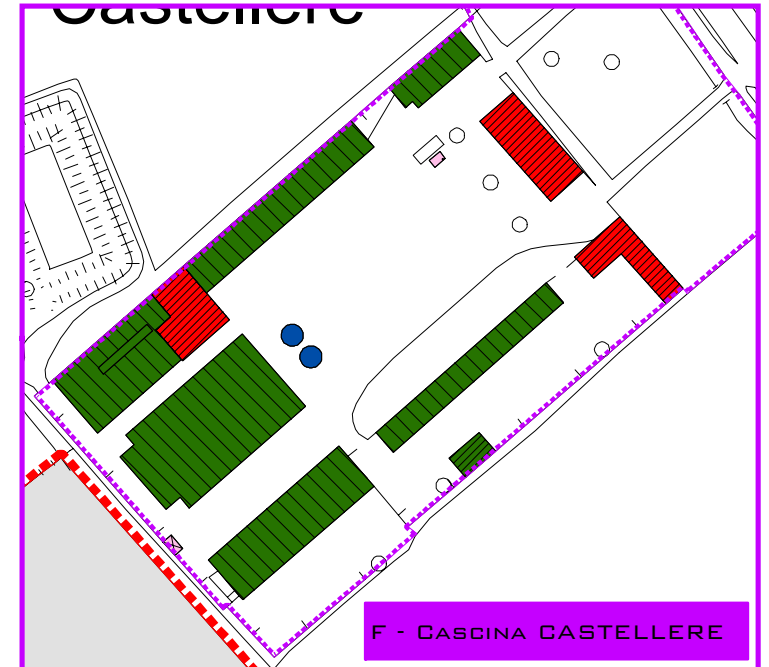
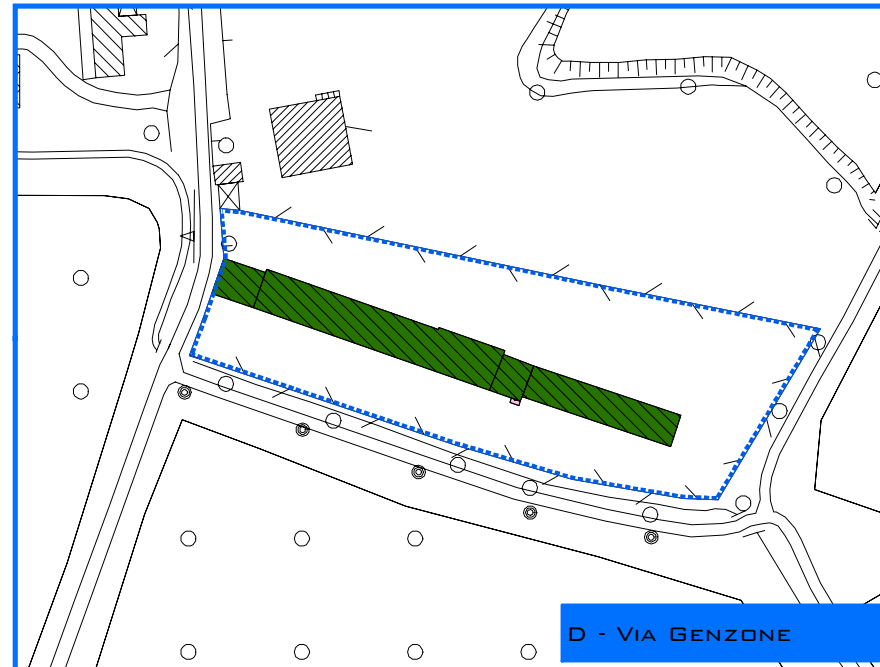
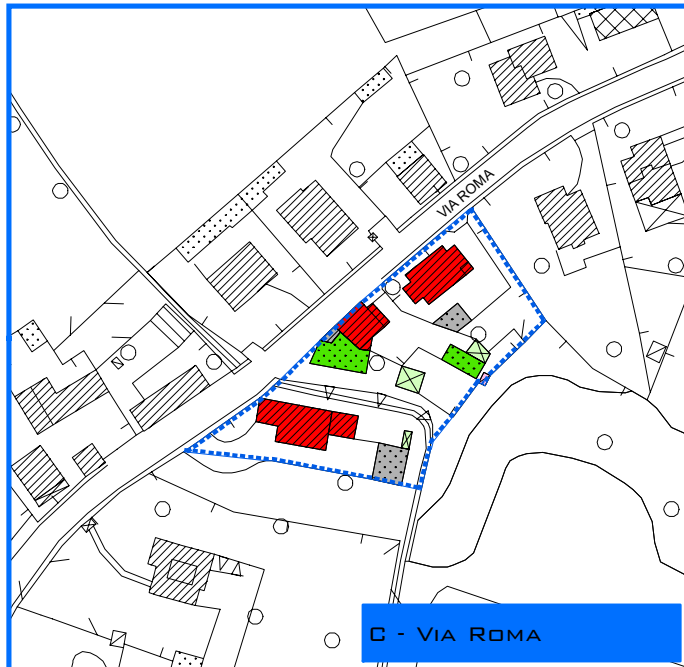
CONFINI

	PERIMETRO CENTRO STORICO
	PERIMETRO CASCINE STORICHE
	CONFINE COMUNALE

LA CITTÀ STORICA



LE CASCINE STORICHE



TESSUTO STORICO

RILIEVO ECOGRAFICO DEGLI EDIFICI
DESTINAZIONE D'USO PREVALENTE




TAVOLA 19C
SCALA 1:2.000

SISTEMA INSEDIATIVO

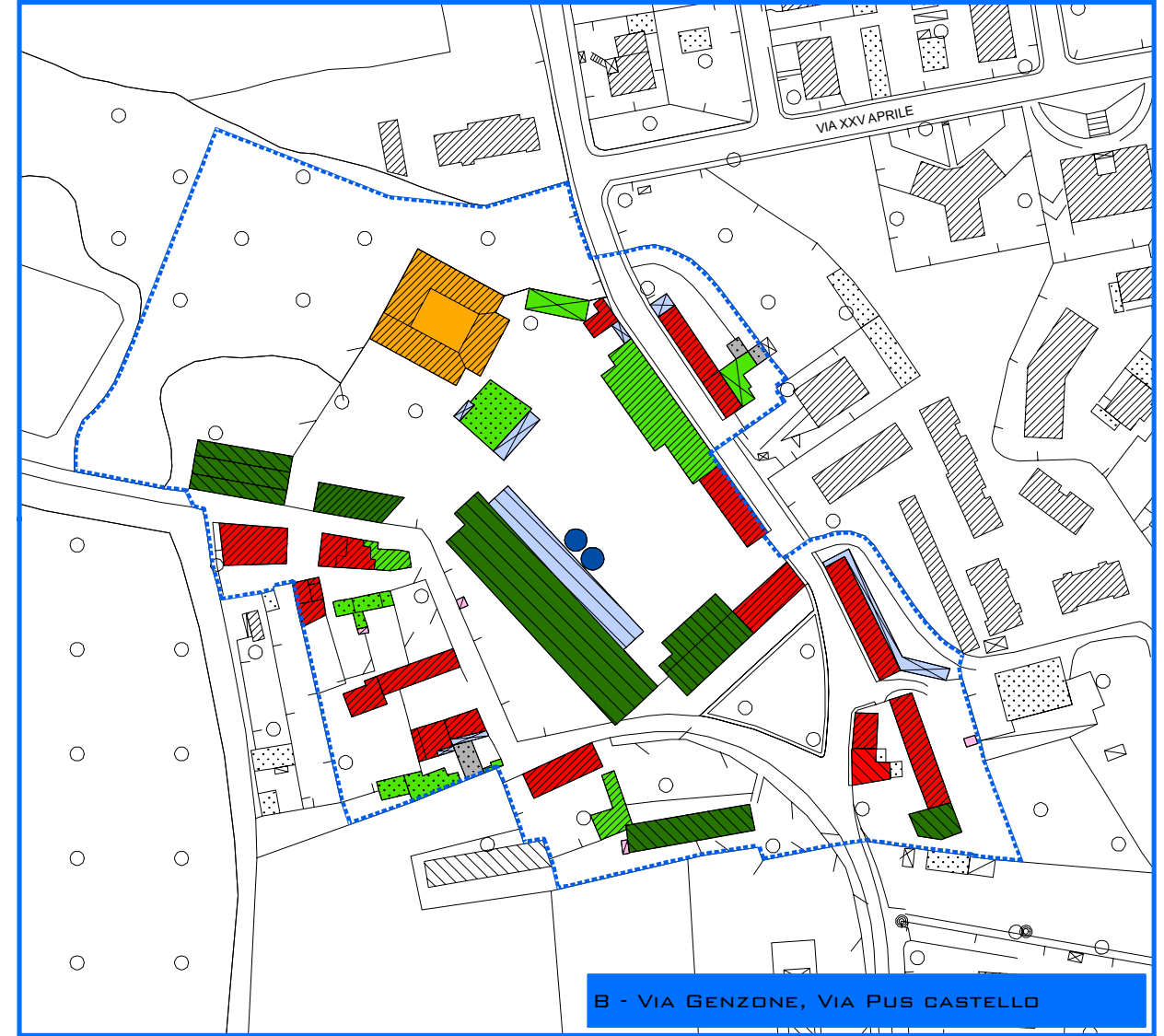
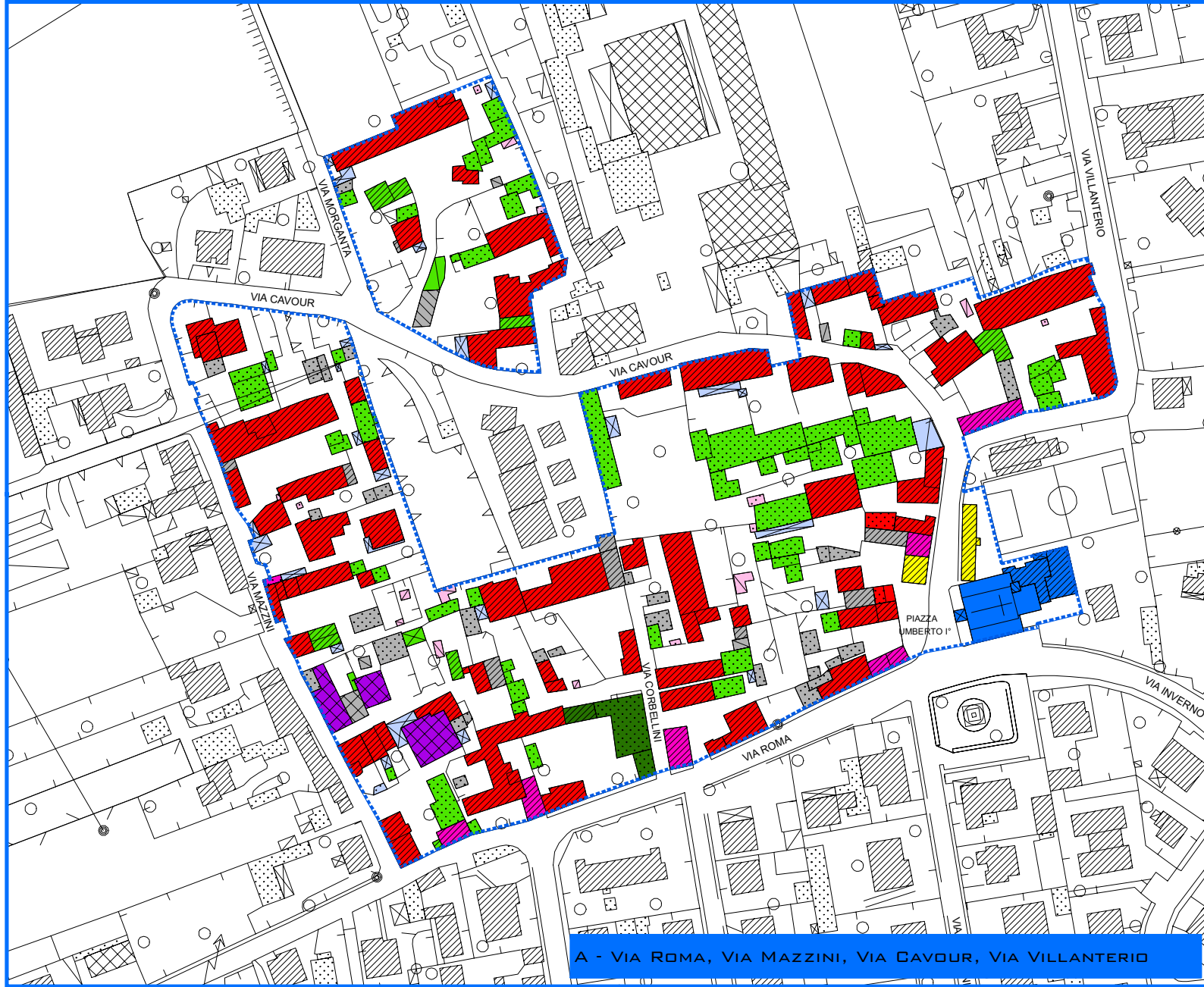
DESTINAZIONE D'USO AL PIANO TERRA

	ACCESSORIO
	ACCESSORIO AGRICOLO
	ATTREZZATURE CIMITERIALI
	ATTREZZATURE RELIGIOSE
	BARACCA
	BOX
	CABINA ENEL
	CAPANNONE
	CASTELLO
	RESIDENZIALE
	SERVIZI
	SILOS
	TERZIARIO
	TETTOIA

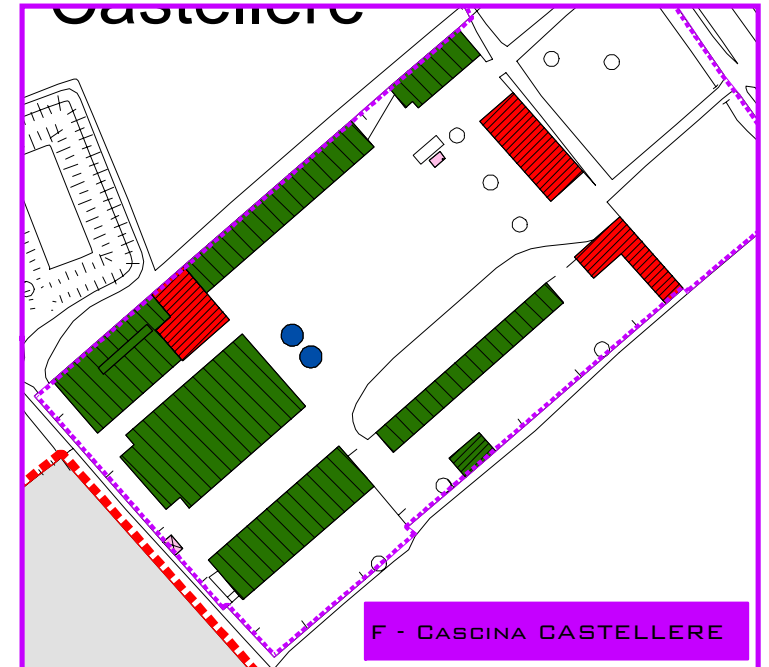
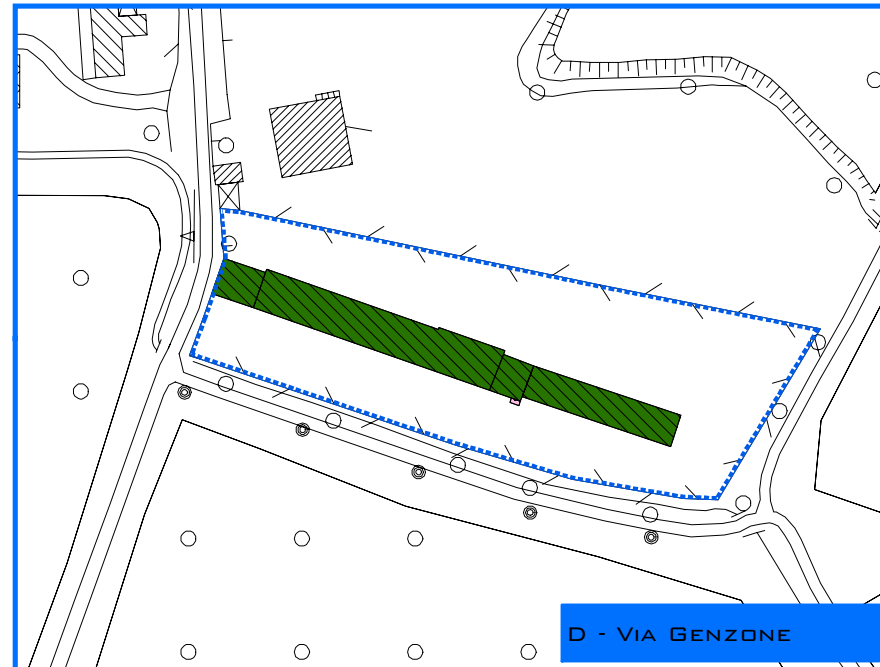
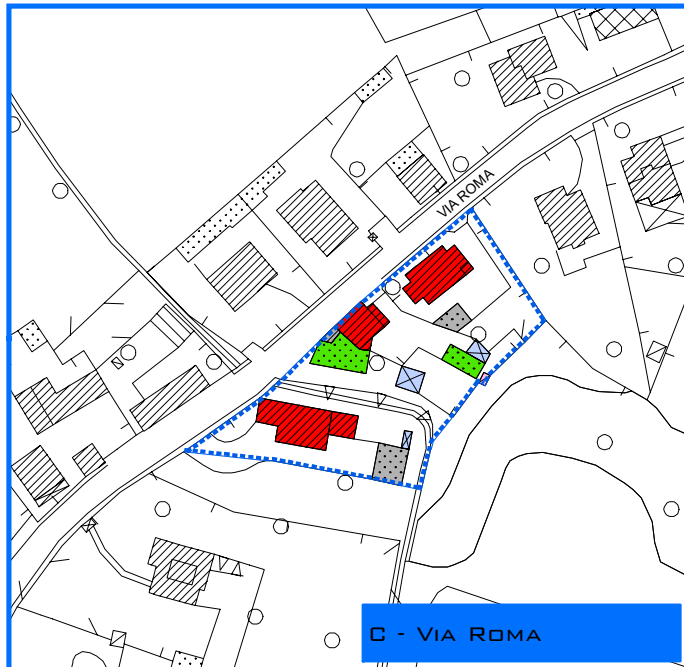
CONFINI

	PERIMETRO CENTRO STORICO
	PERIMETRO CASCINE STORICHE
	CONFINE COMUNALE

LA CITTÀ STORICA



LE CASCINE STORICHE



TESSUTO STORICO

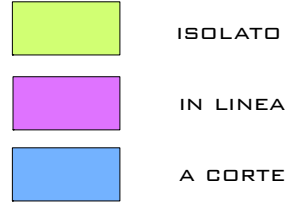
RILIEVO ECOGRAFICO DEGLI EDIFICI
DESTINAZIONE D'USO AL PIANO TERRA

TAVOLA 19D

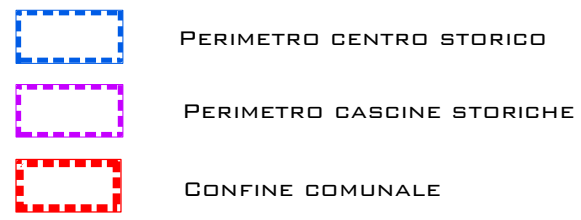
SCALA 1:2.000

SISTEMA INSEDIATIVO

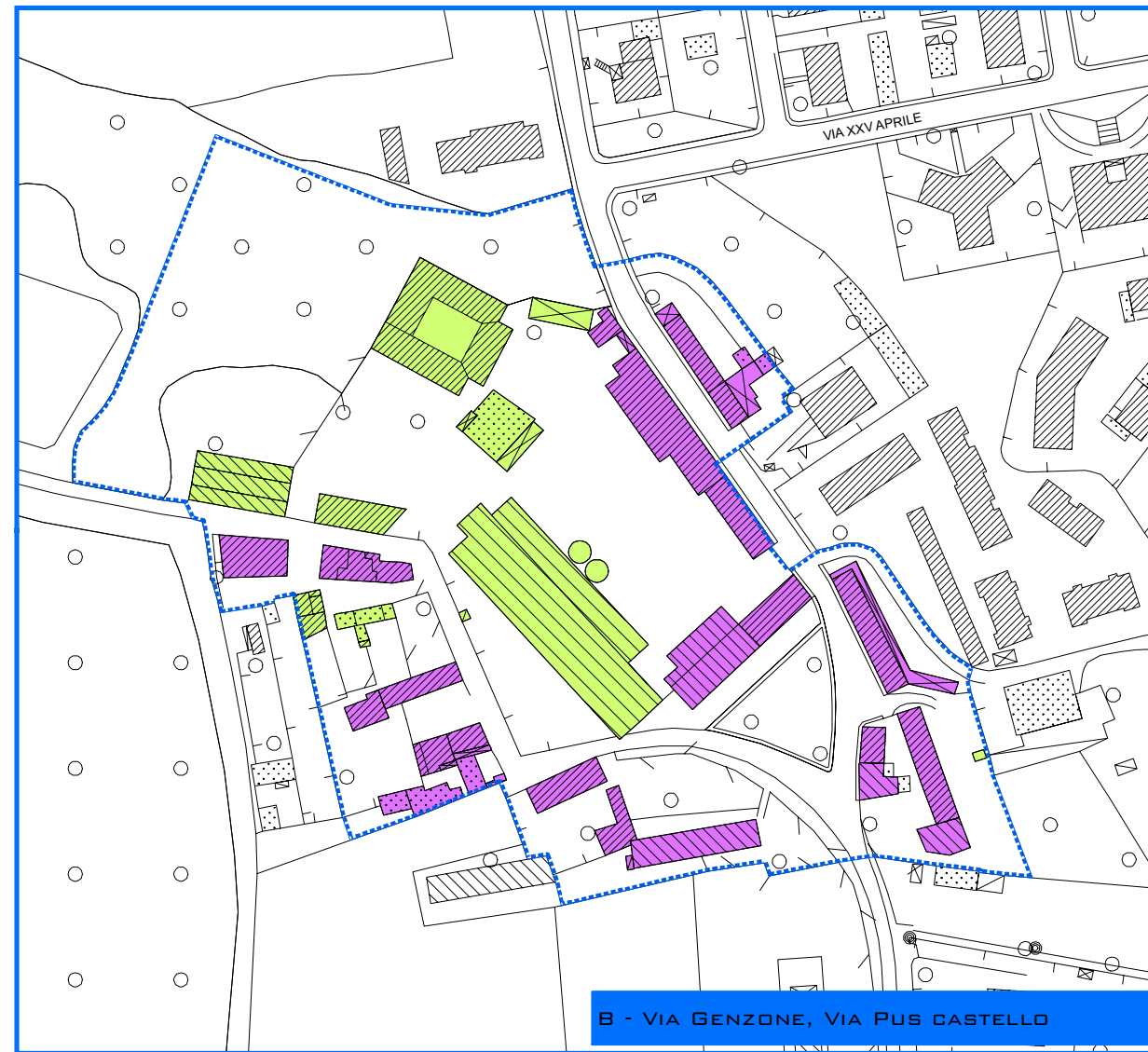
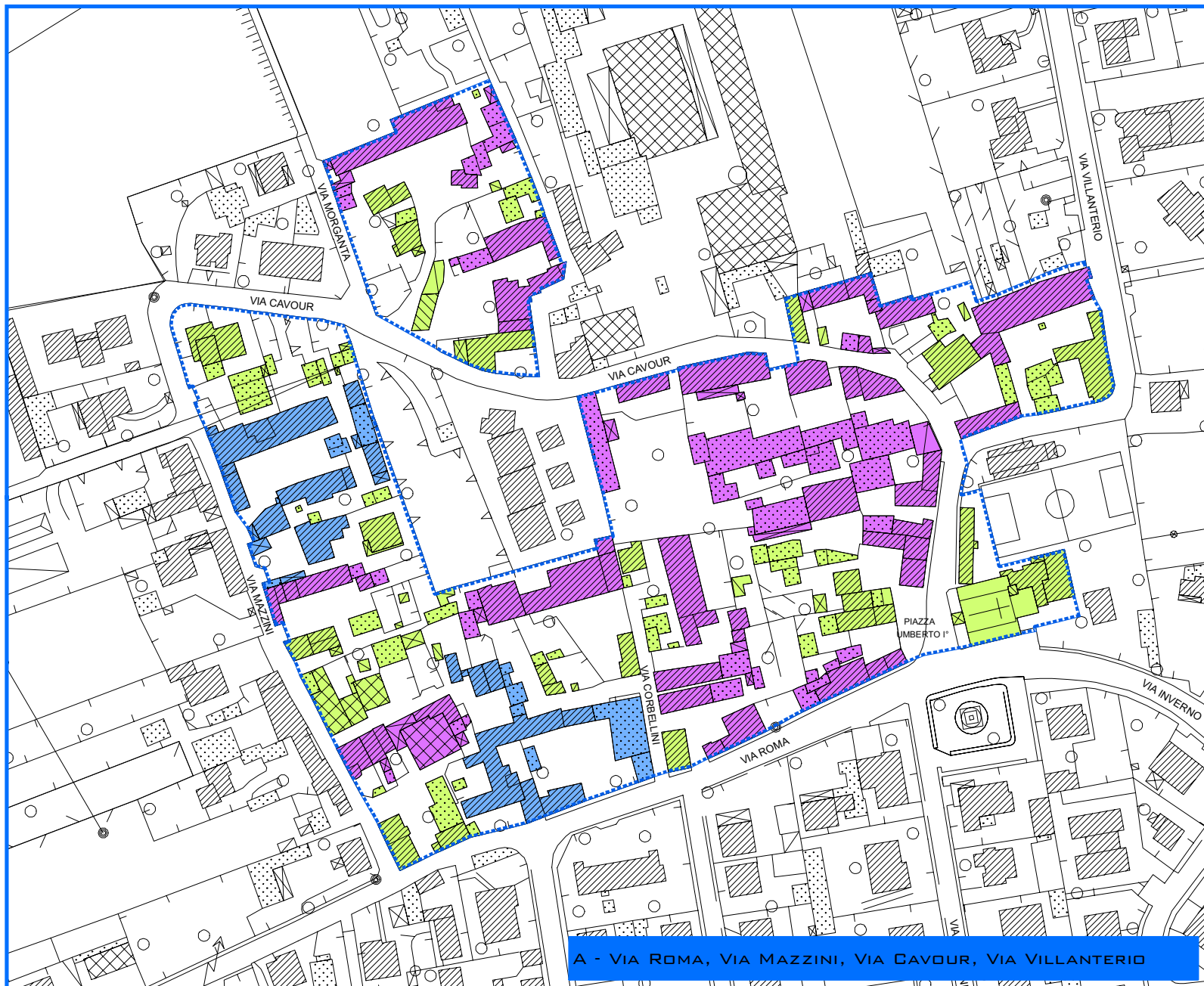
MORFOLOGIA DEGLI EDIFICI



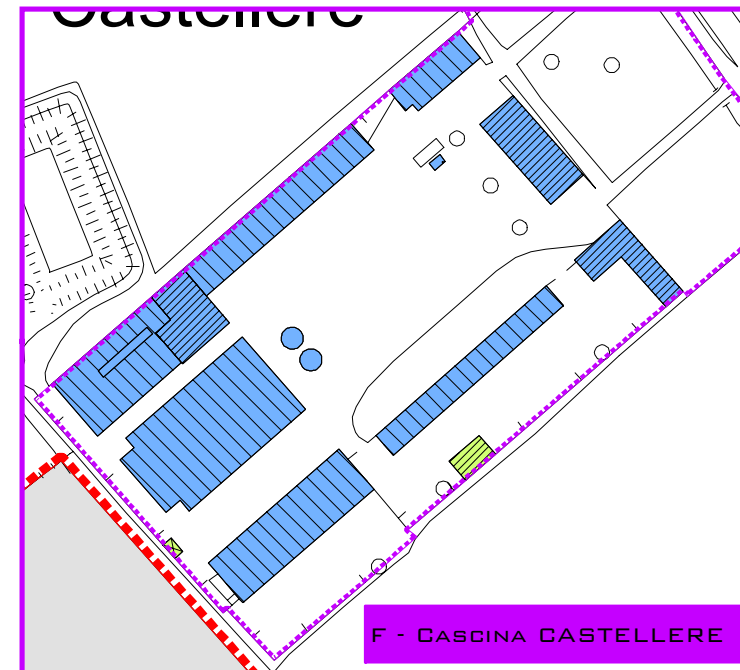
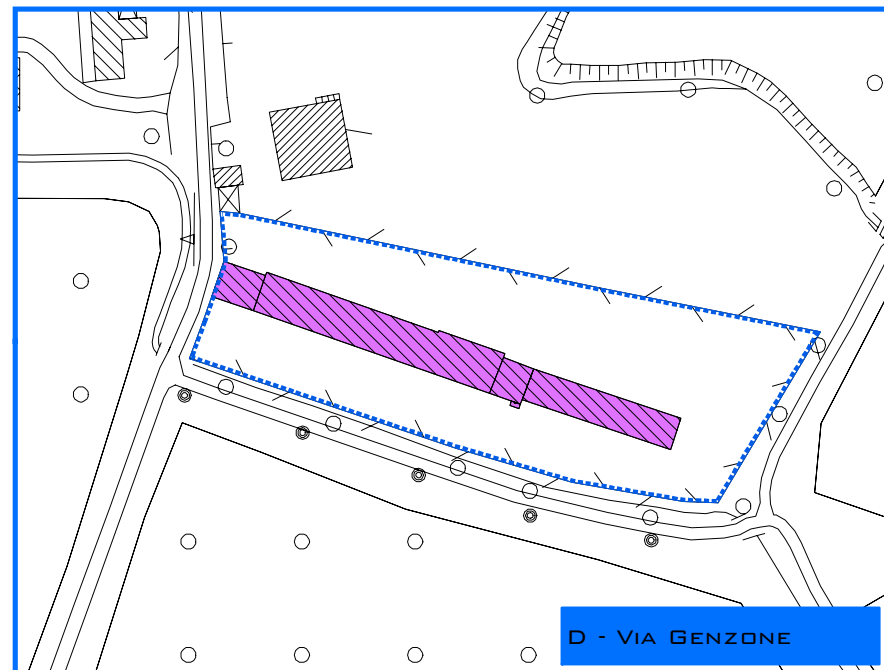
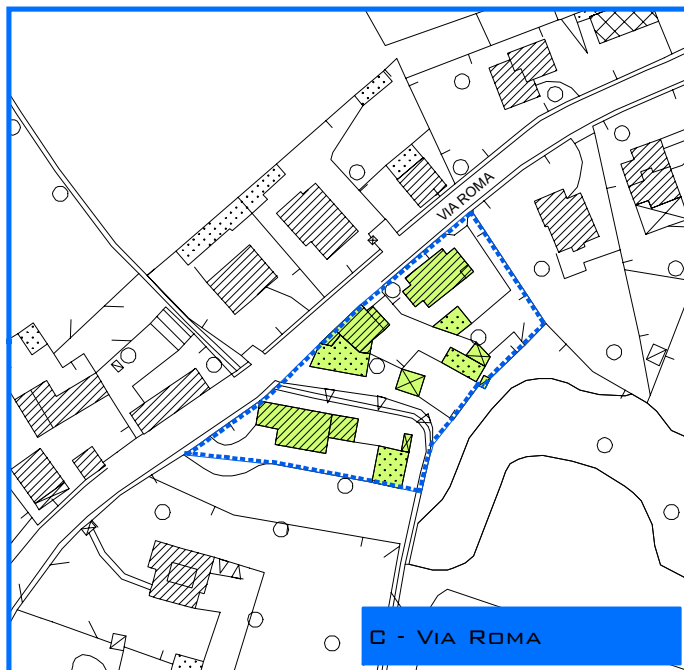
CONFINI



LA CITTÀ STORICA



LE CASCINE STORICHE



TESSUTO STORICO






RILIEVO ECOGRAFICO DEGLI EDIFICI
MORFOLOGIA DEGLI EDIFICI

TAVOLA 19E




SCALA 1:2.000

SISTEMA INSEDIATIVO

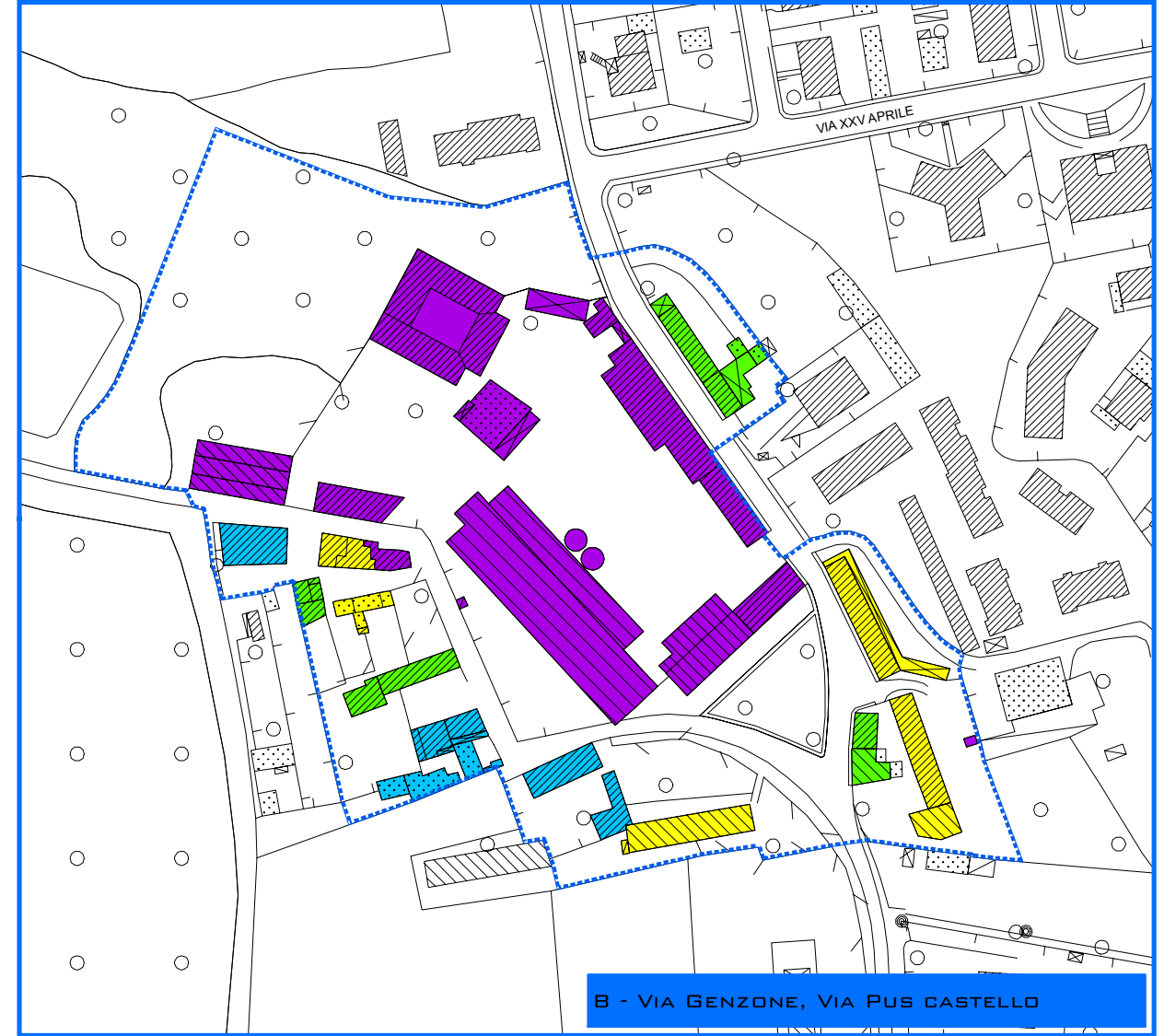
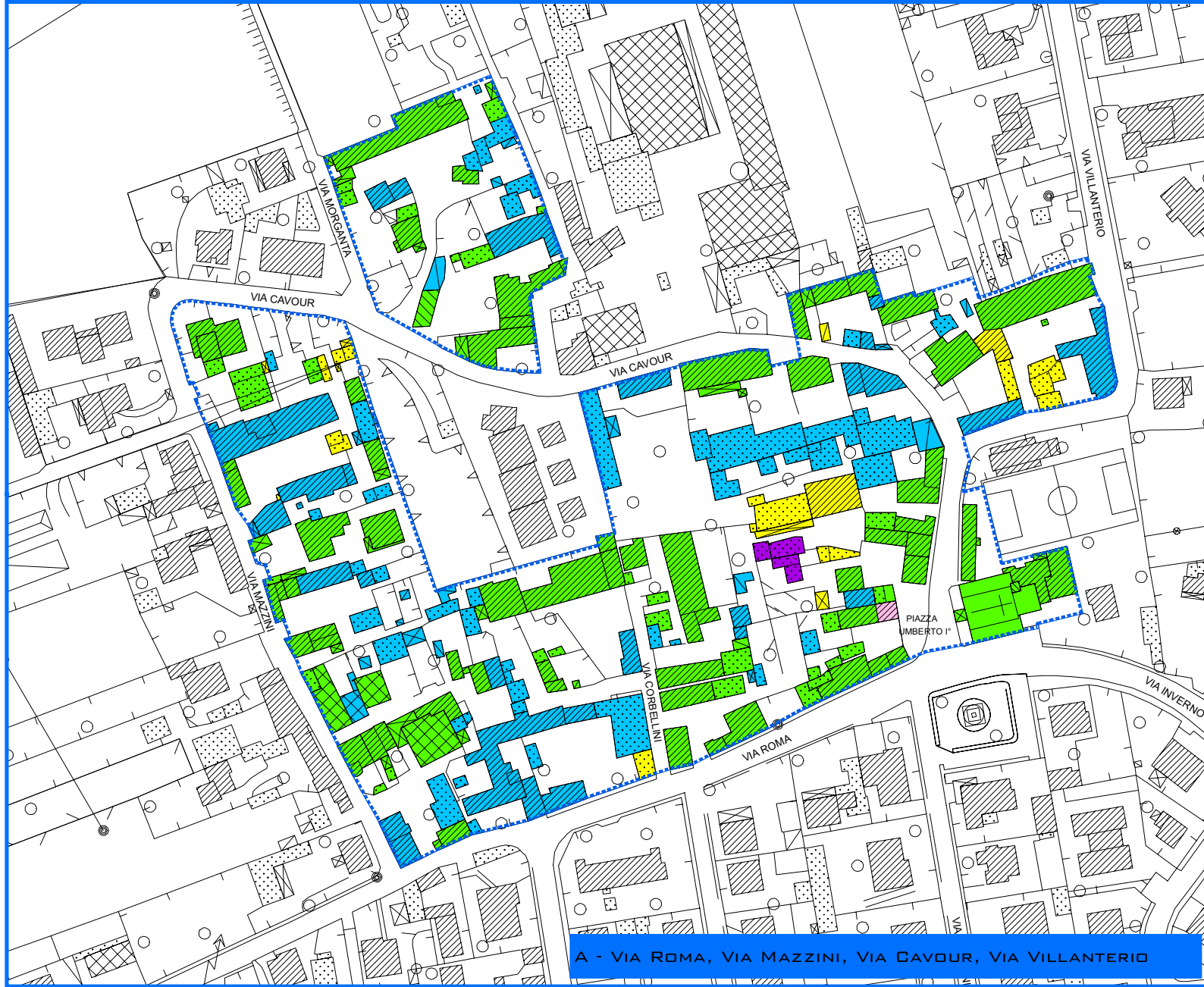
STATO DI CONSERVAZIONE DEGLI EDIFICI

	BUONO
	DISCRETO
	SUFFICIENTE
	DEGRADATO
	IN COSTRUZIONE

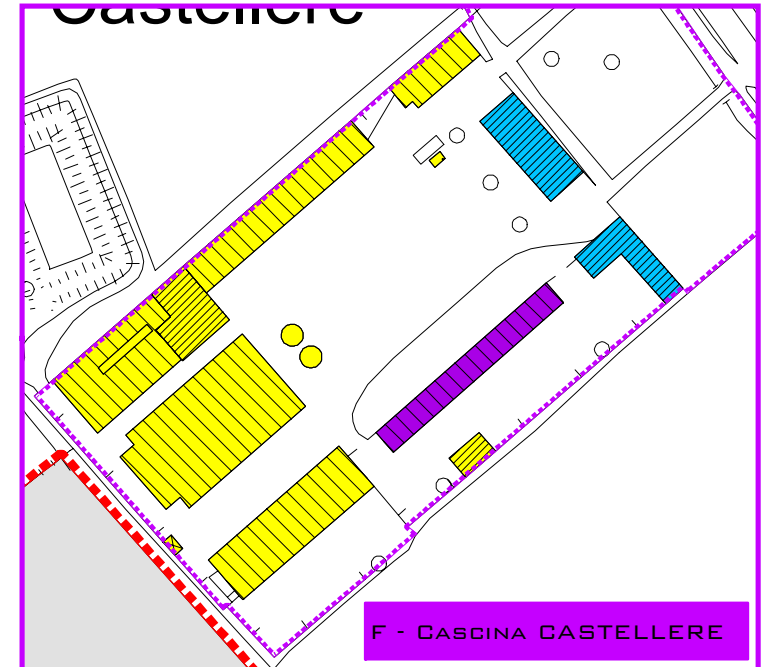
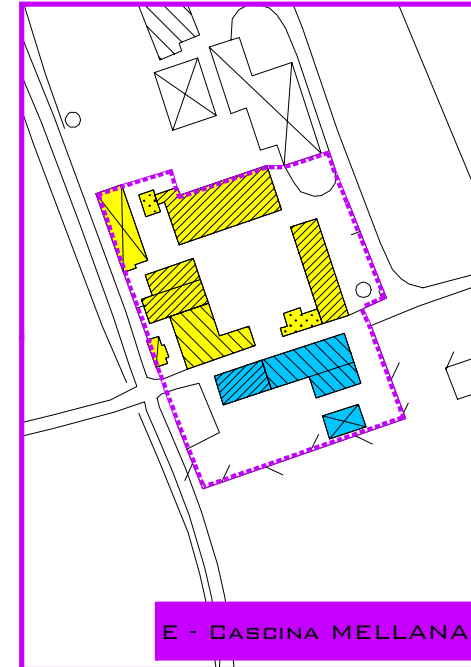
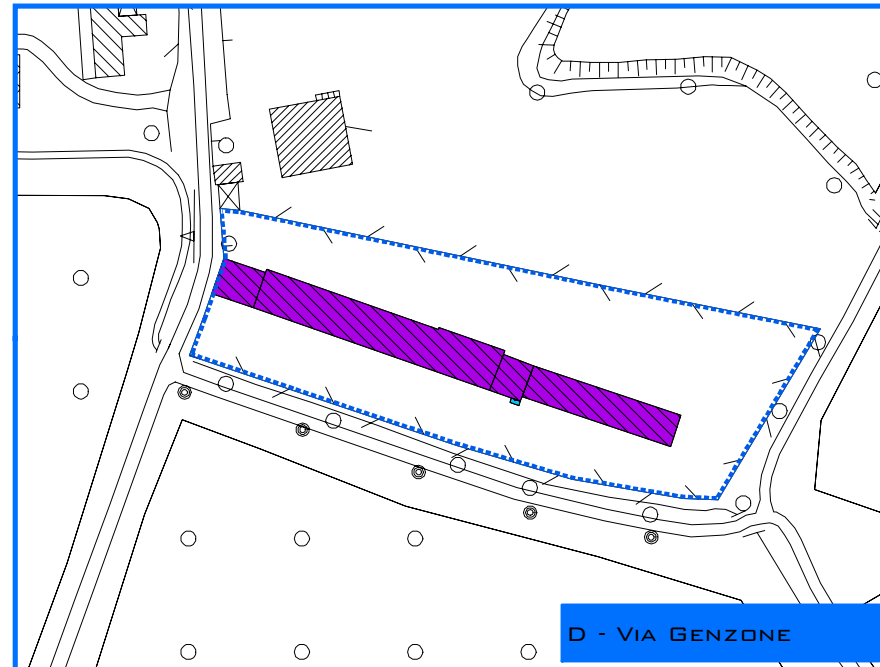
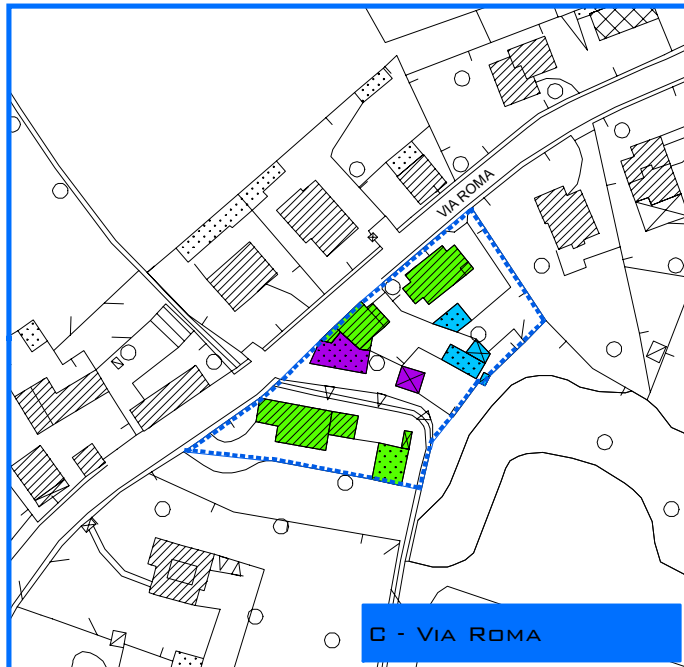
CONFINI

	PERIMETRO CENTRO STORICO
	PERIMETRO CASCINE STORICHE
	CONFINE COMUNALE

LA CITTÀ STORICA



LE CASCINE STORICHE



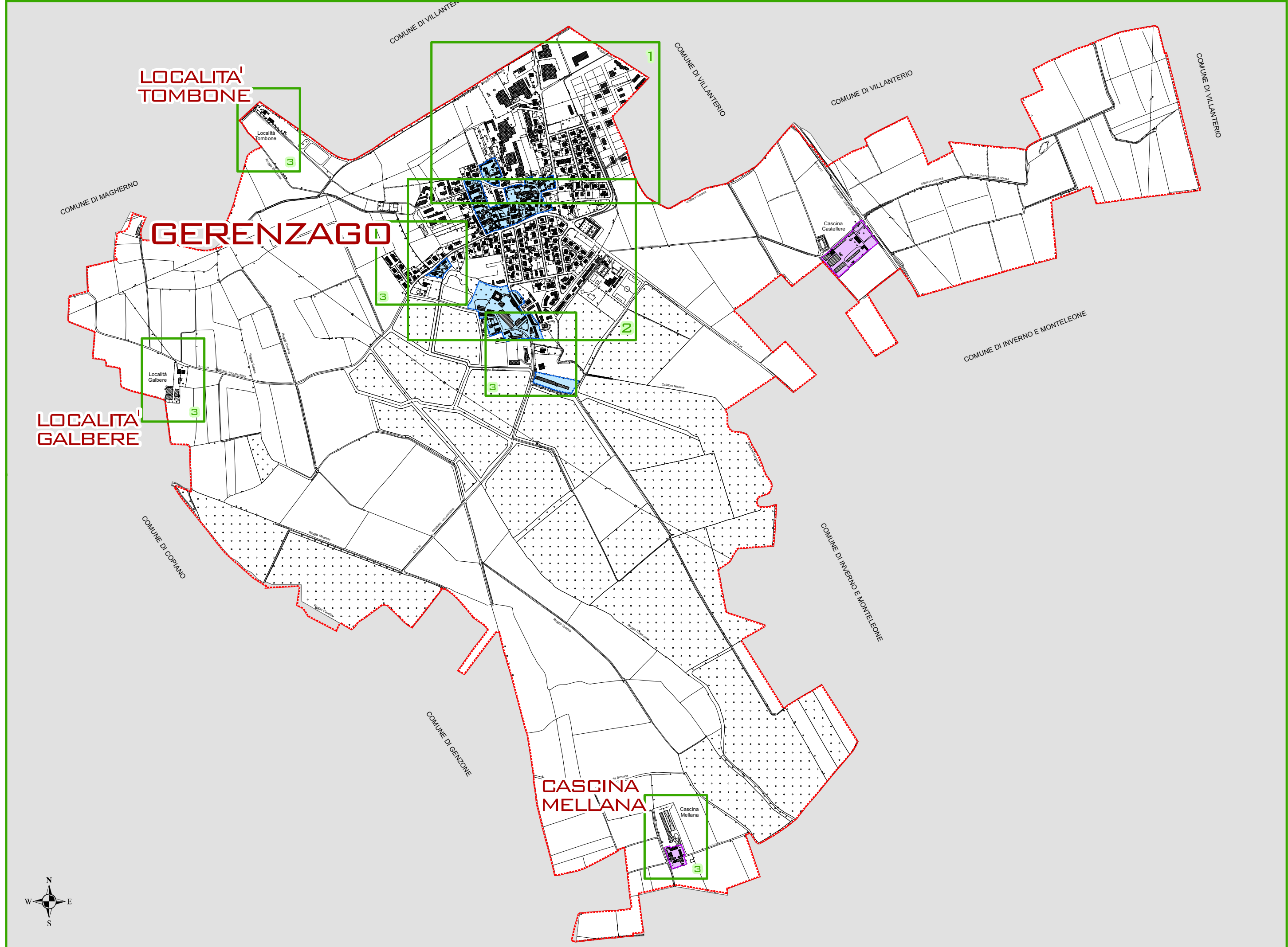
TESSUTO STORICO

RILIEVO ECOGRAFICO DEGLI EDIFICI
STATO DI CONSERVAZIONE DEGLI EDIFICI

TAVOLA 19F
SCALA 1:2.000

TAVOLE 20

TESSUTO URBANO CONSOLIDATO




TESSUTO CONSOLIDATO
GERENZAGO

RILIEVO ECOGRAFICO DEGLI EDIFICI
INDIVIDUAZIONE QUADRANTI


TAVOLA 20

SISTEMA INSEDIATIVO

NUMERAZIONE EDIFICI



FABBRICATO



NUMERO IDENTIFICATIVO DEL FABBRICATO

CONFINI



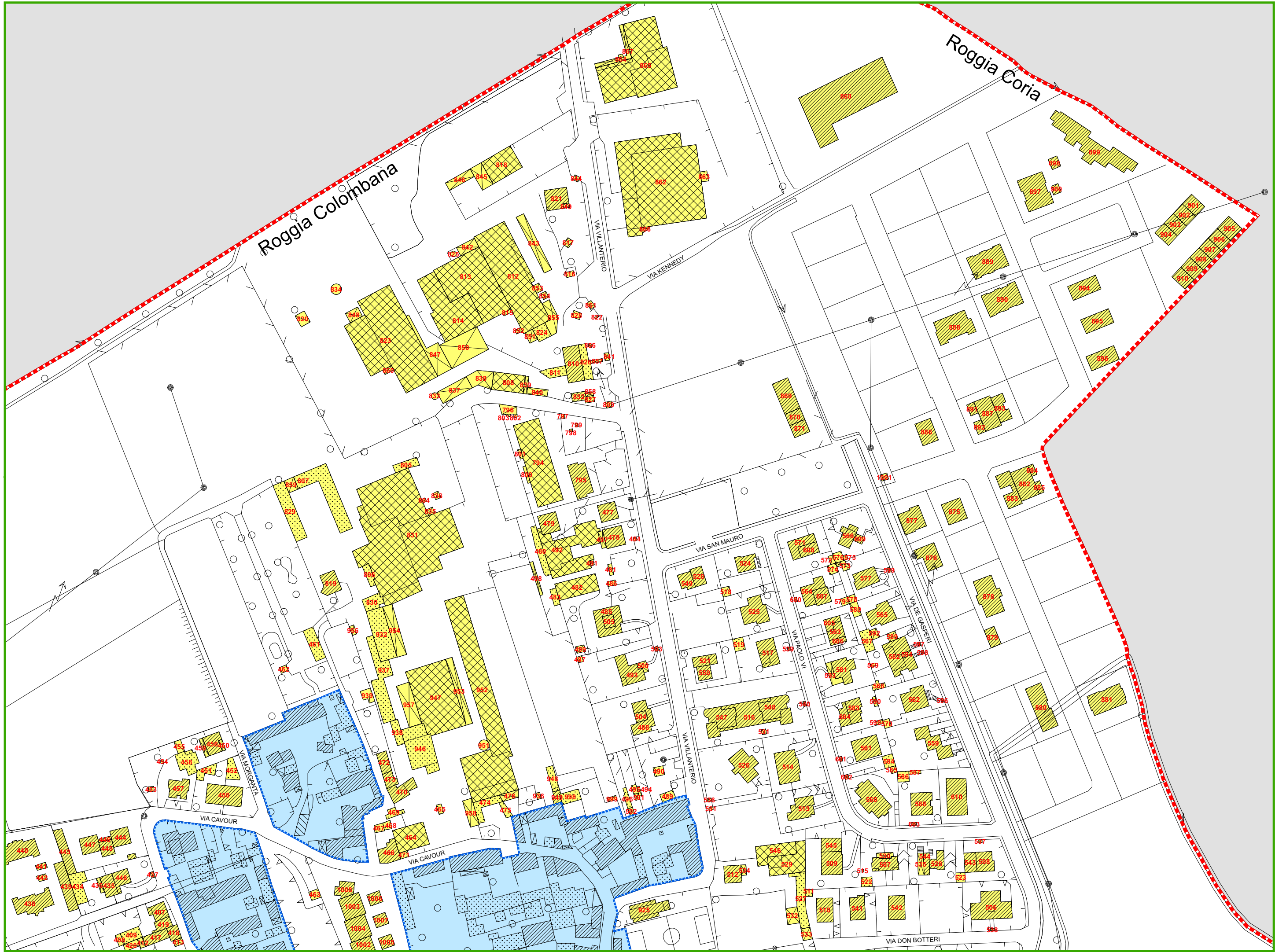
PERIMETRO CENTRO STORICO



PERIMETRO CASCINE STORICHE



CONFINE COMUNALE








TESSUTO CONSOLIDATO
GERENZAGO - PARTE NORD

RILIEVO ECOGRAFICO DEGLI EDIFICI
NUMERAZIONE EDIFICI




TAVOLA 20A1
SCALA 1:2.000

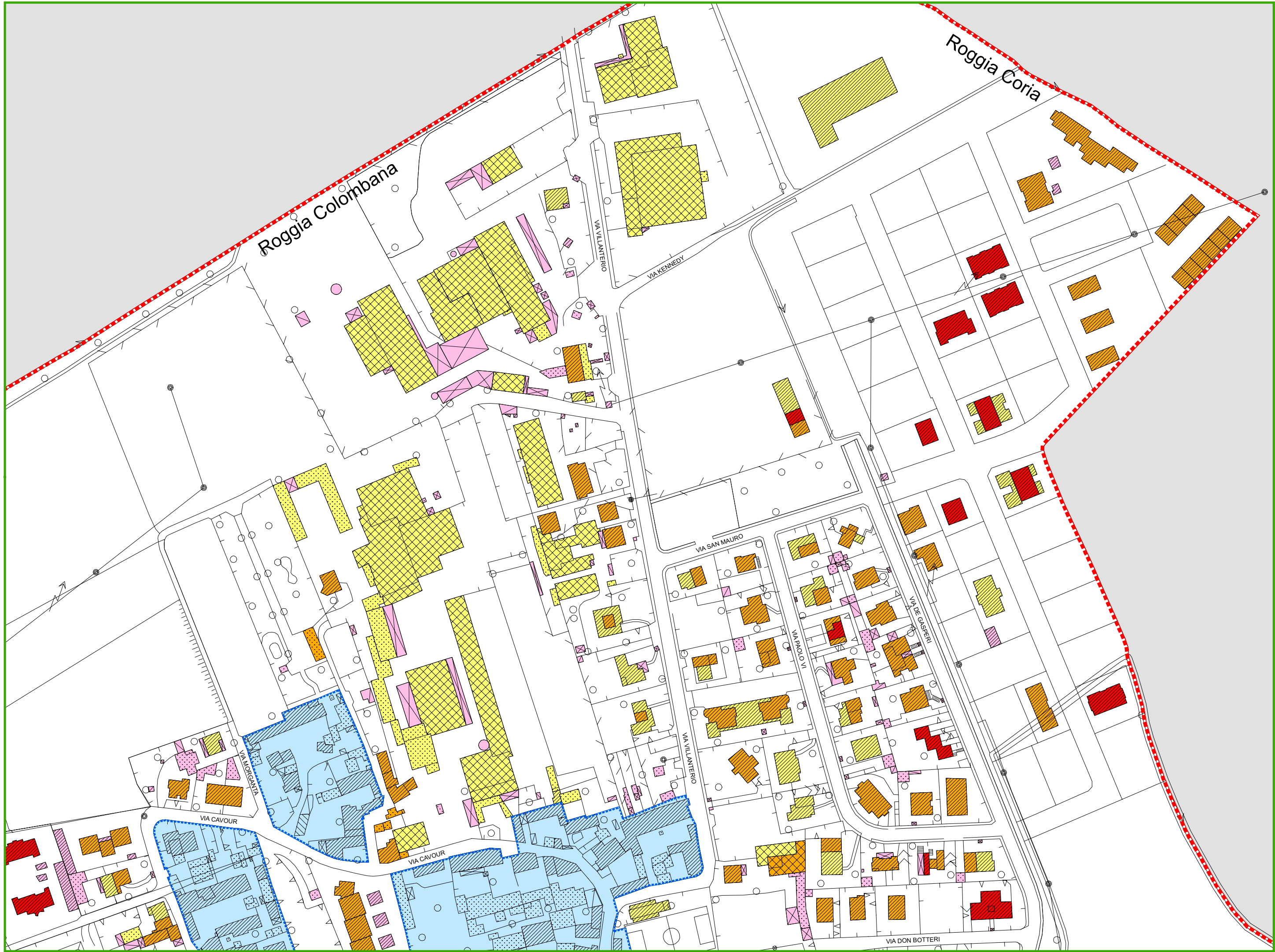
SISTEMA INSEDIATIVO

NUMERO DI PIANI FUORI TERRA

	BOX - TETTOIE - BARACCHE - SILOS - EDIFICI RELIGIOSI
	1
	2
	3
	4

CONFINI

	PERIMETRO CENTRO STORICO
	PERIMETRO CASCINE STORICHE
	CONFINE COMUNALE



TESSUTO CONSOLIDATO
GERENZAGO - PARTE NORD

RILIEVO ECOGRAFICO DEGLI EDIFICI
NUMERO DI PIANI FUORI TERRA




TAVOLA 20B1
SCALA 1:2.000

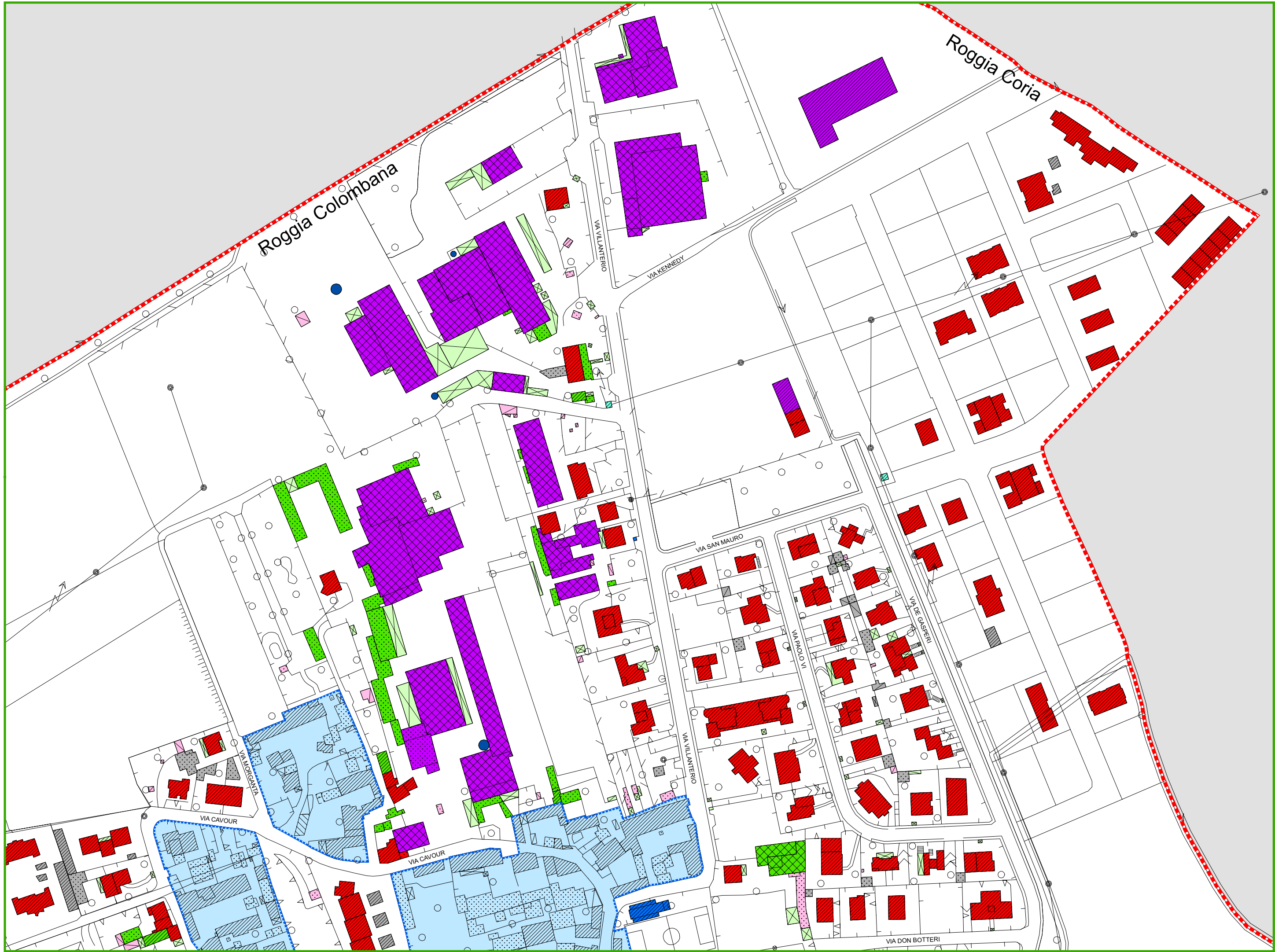
SISTEMA INSEDIATIVO

DESTINAZIONE D'USO PREVALENTE

	ACCESSORIO
	ACCESSORIO AGRICOLO
	ATTREZZATURE CIMITERIALI
	ATTREZZATURE RELIGIOSE
	BARACCA
	BOX
	CABINA ENEL
	CAPANNONE
	CASTELLO
	RESIDENZIALE
	SERVIZI
	SILOS
	TERZIARIO
	TETTOIA

CONFINI

	PERIMETRO CENTRO STORICO
	PERIMETRO CASCINE STORICHE
	CONFINE COMUNALE






TESSUTO CONSOLIDATO
GERENZAGO - PARTE NORD

RILIEVO ECOGRAFICO DEGLI EDIFICI
DESTINAZIONE D'USO PREVALENTE




TAVOLA 2001
SCALA 1:2.000

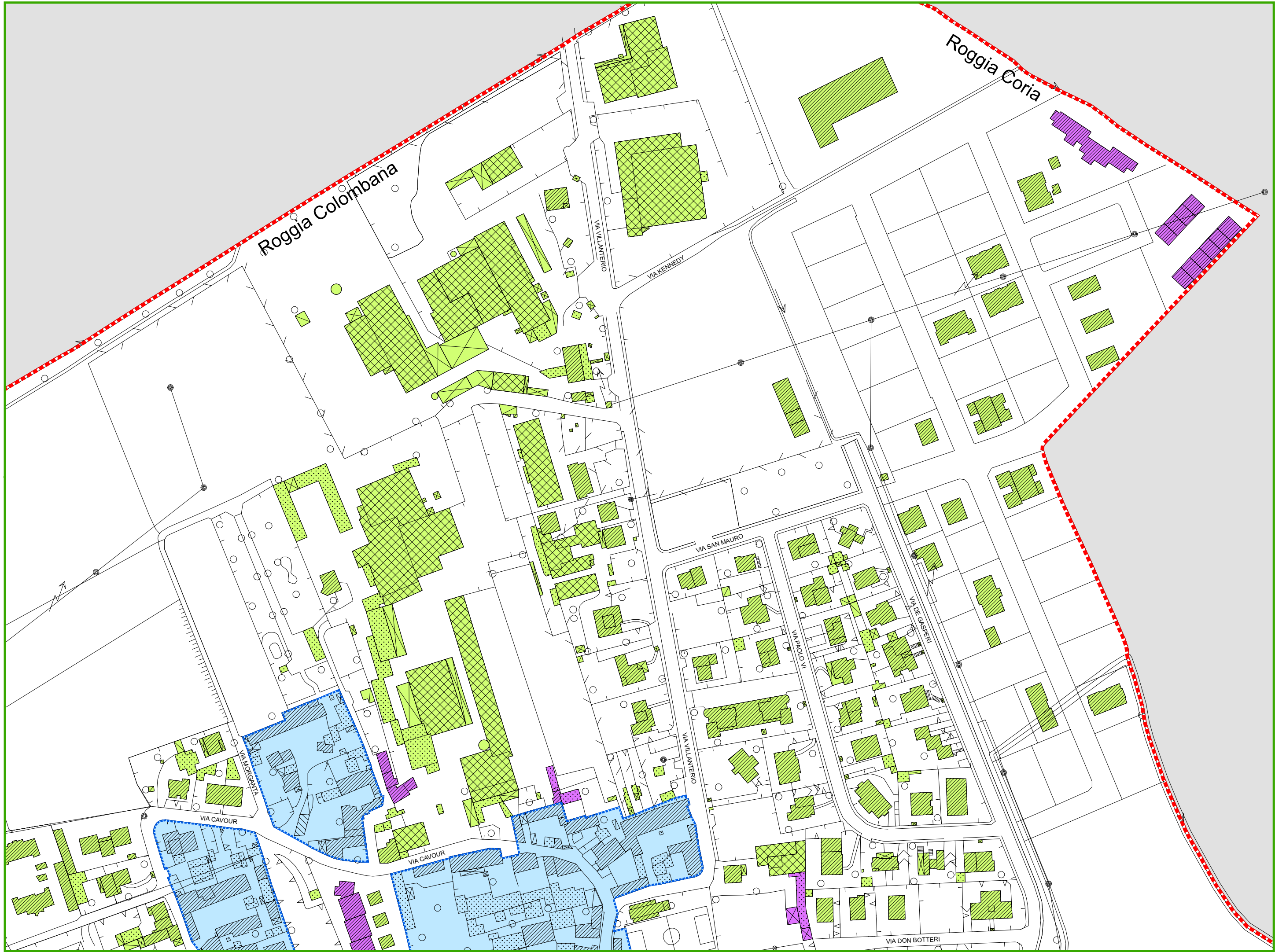
SISTEMA INSEDIATIVO

MORFOLOGIA DEGLI EDIFICI

	ISOLATO
	IN LINEA
	A CORTE

CONFINI

	PERIMETRO CENTRO STORICO
	PERIMETRO CASCINE STORICHE
	CONFINE COMUNALE




TESSUTO CONSOLIDATO
GERENZAGO - PARTE NORD

RILIEVO ECOGRAFICO DEGLI EDIFICI
MORFOLOGIA DEGLI EDIFICI


TAVOLA 2001
SCALA 1:2.000

SISTEMA INSEDIATIVO

NUMERAZIONE EDIFICI



FABBRICATO



NUMERO IDENTIFICATIVO DEL FABBRICATO

CONFINI



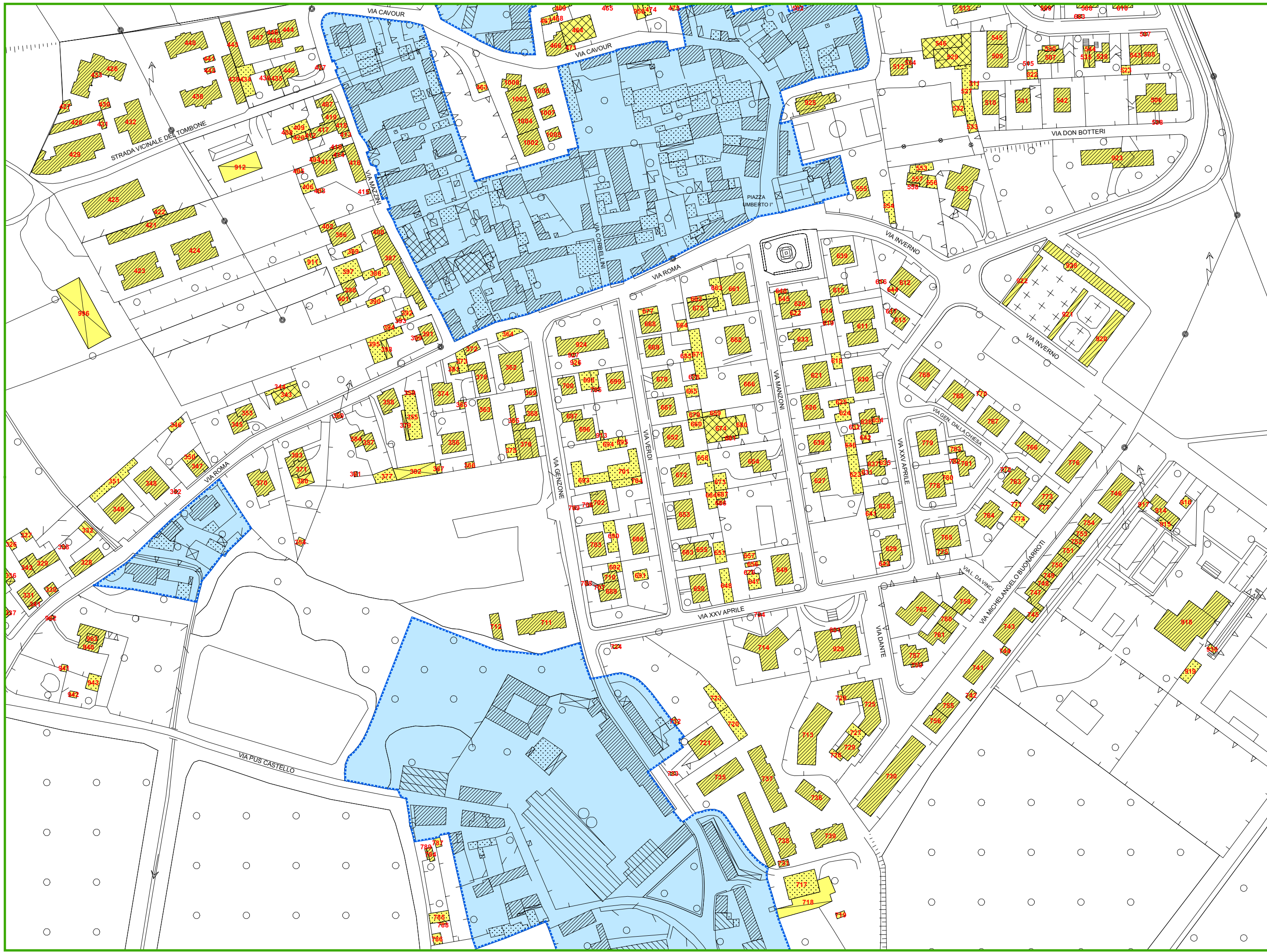
PERIMETRO CENTRO STORICO



PERIMETRO CASCINE STORICHE








CONFINE COMUNALE






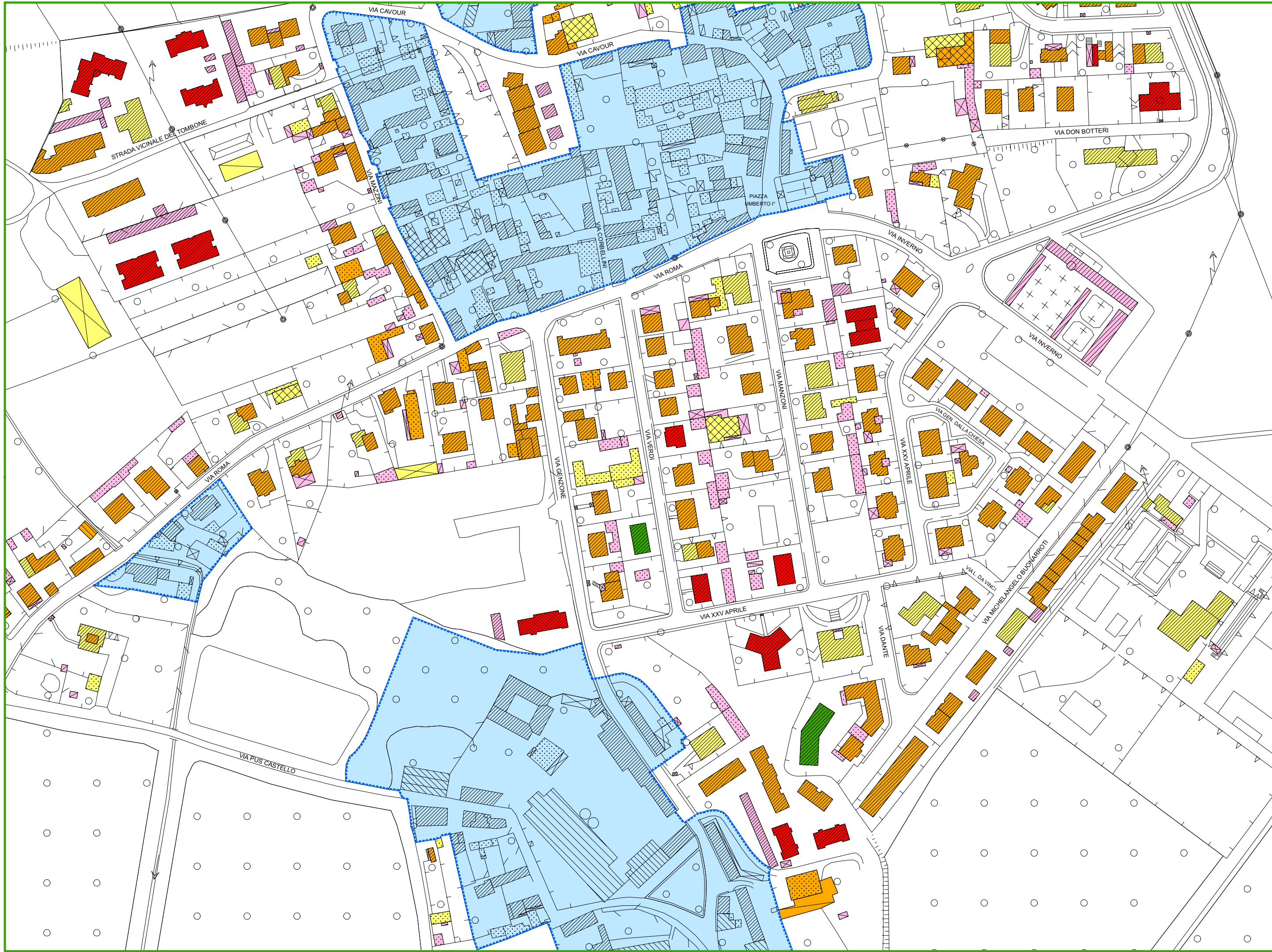
SISTEMA INSEDIATIVO

NUMERO DI PIANI FUORI TERRA

	BOX - TETTOIE - BARACCHE - SILOS - EDIFICI RELIGIOSI
	1
	2
	3
	4

CONFINI

	PERIMETRO CENTRO STORICO
	PERIMETRO CASCINE STORICHE
	CONFINE COMUNALE






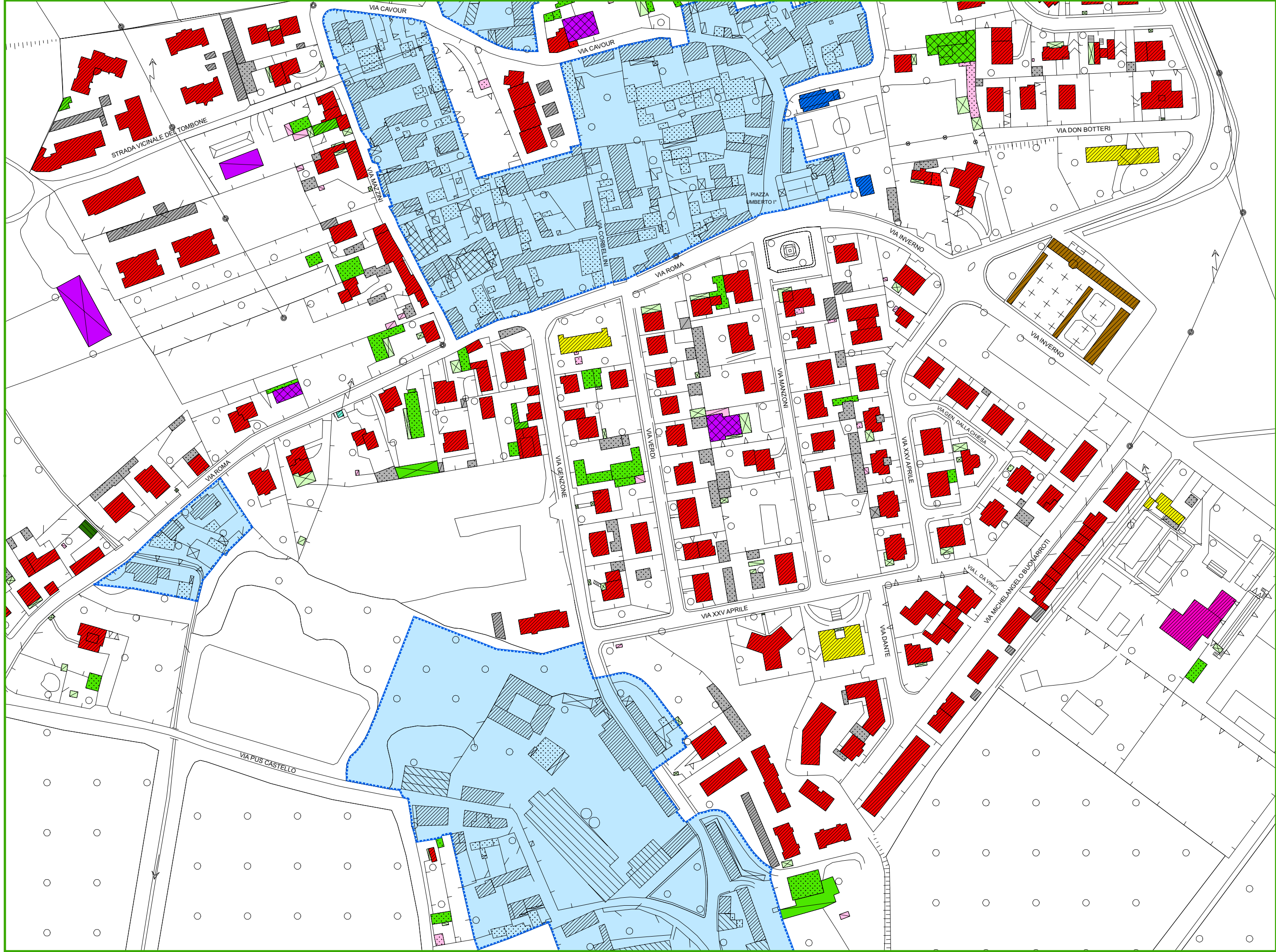
SISTEMA INSEDIATIVO

DESTINAZIONE D'USO PREVALENTE

	ACCESSORIO
	ACCESSORIO AGRICOLO
	ATTREZZATURE CIMITERIALI
	ATTREZZATURE RELIGIOSE
	BARACCA
	BOX
	CABINA ENEL
	CAPANNONE
	CASTELLO
	RESIDENZIALE
	SERVIZI
	SILOS
	TERZIARIO
	TETTOIA




CONFINI

	PERIMETRO CENTRO STORICO
	PERIMETRO CASCINE STORICHE
	CONFINE COMUNALE






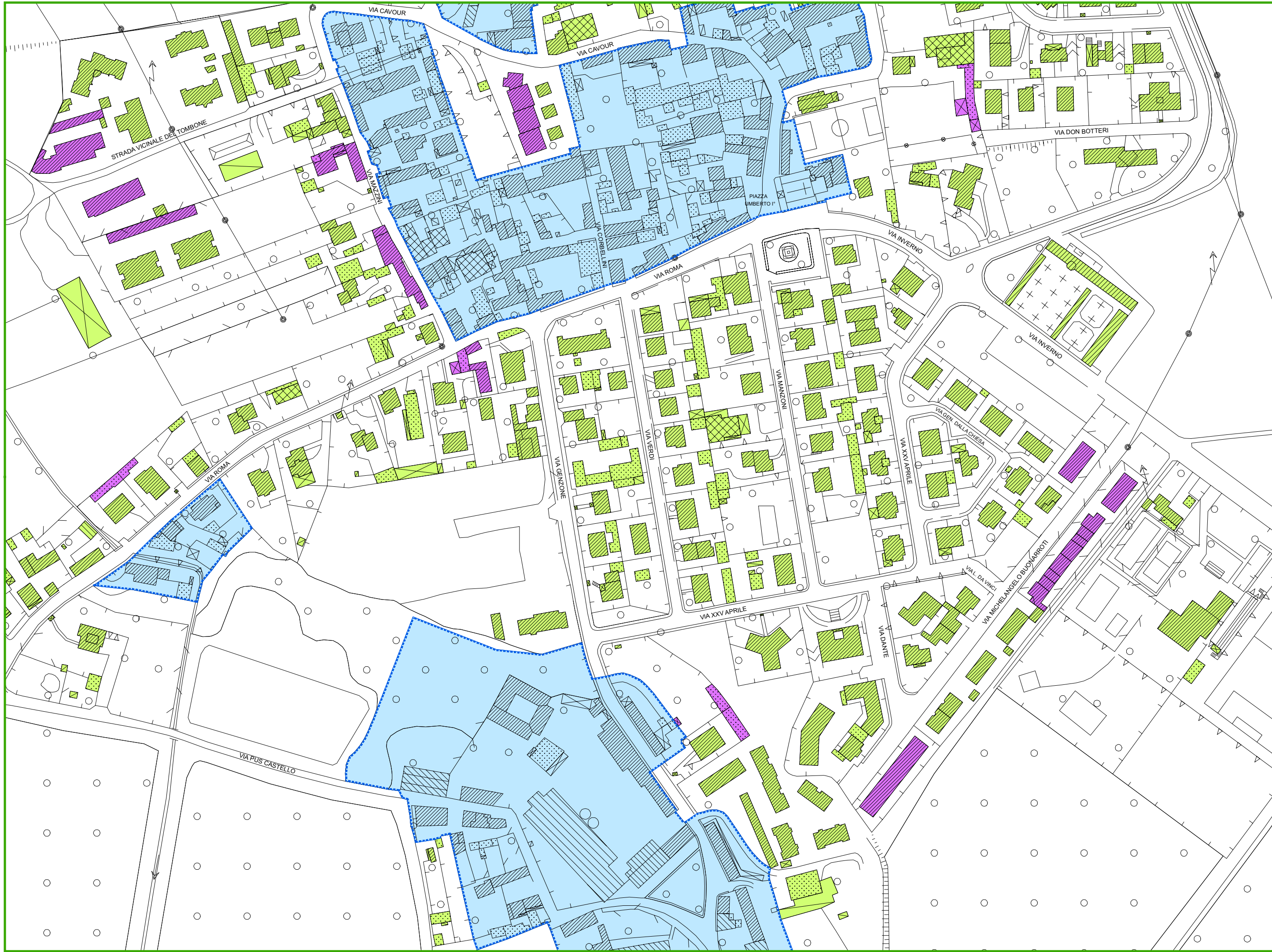
SISTEMA INSEDIATIVO

MORFOLOGIA DEGLI EDIFICI

-  ISOLATO
-  IN LINEA
-  A CORTE


CONFINI

-  PERIMETRO CENTRO STORICO
-  PERIMETRO CASCINE STORICHE
-  CONFINE COMUNALE




SISTEMA INSEDIATIVO

NUMERAZIONE EDIFICI



FABBRICATO



NUMERO IDENTIFICATIVO DEL FABBRICATO

CONFINI



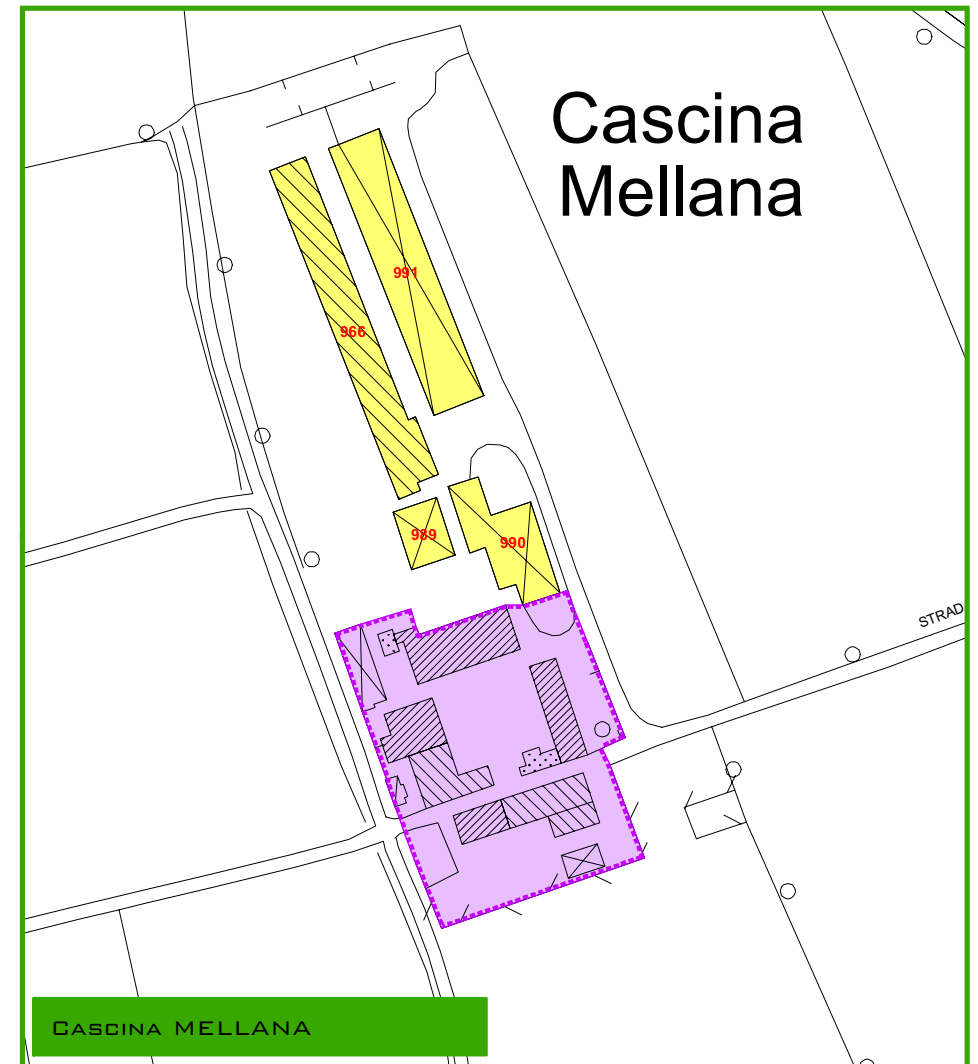
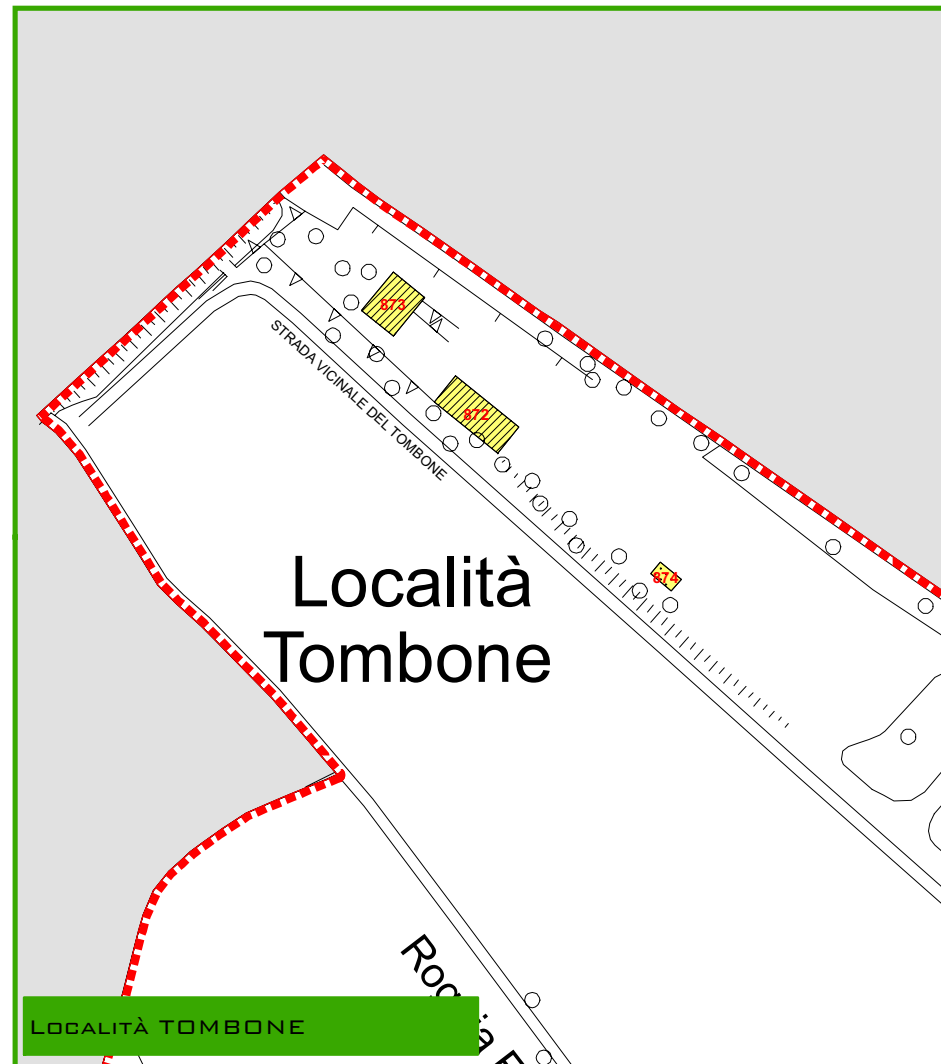
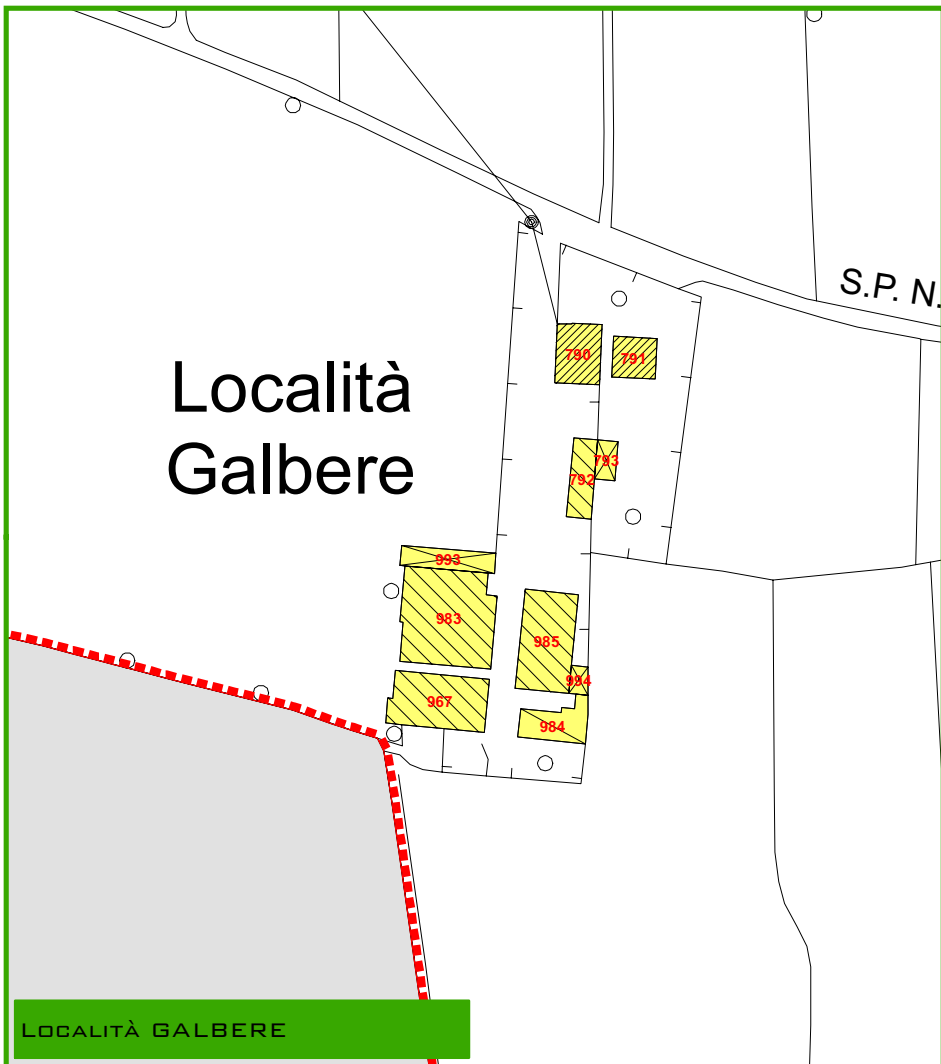
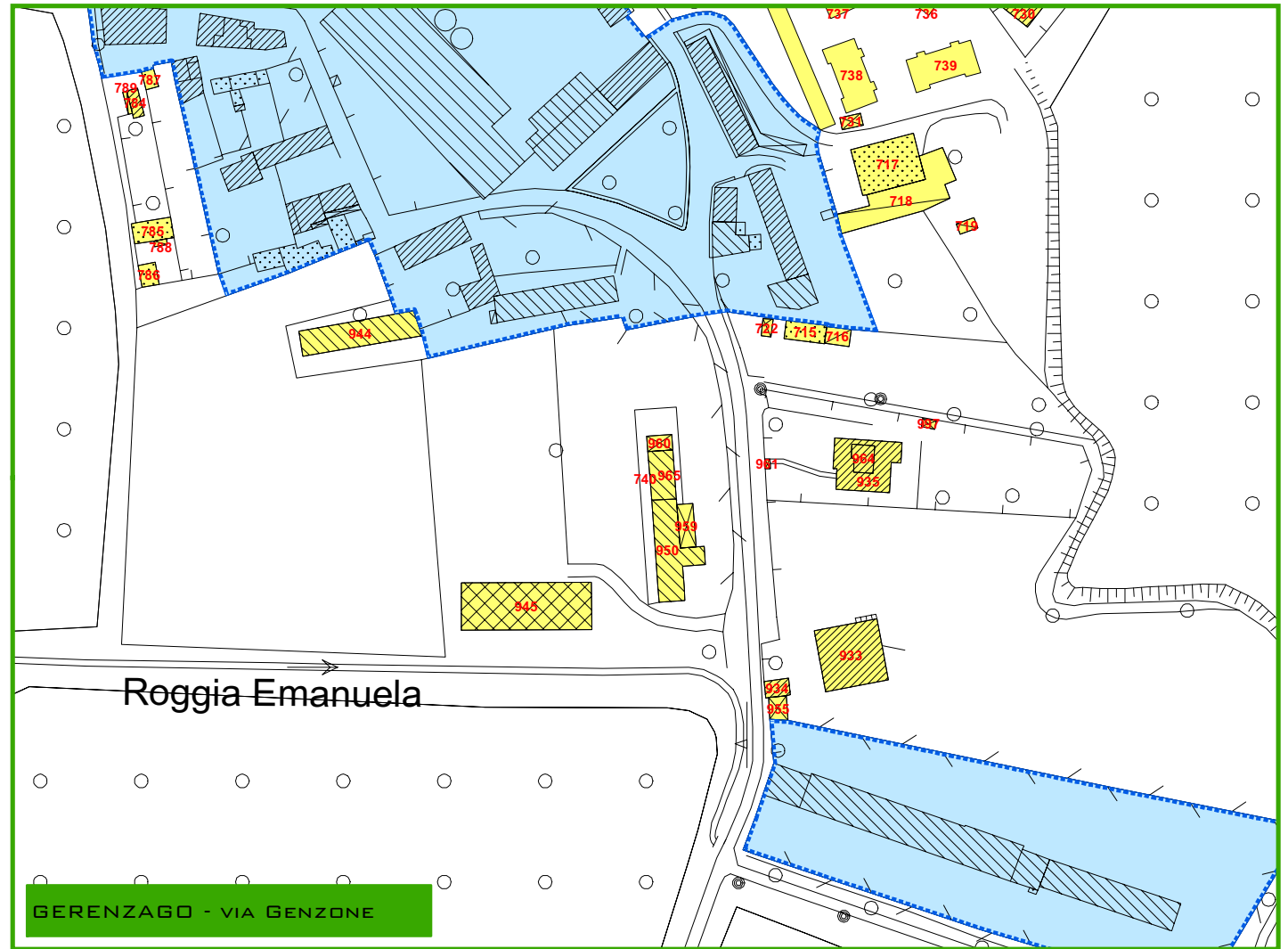
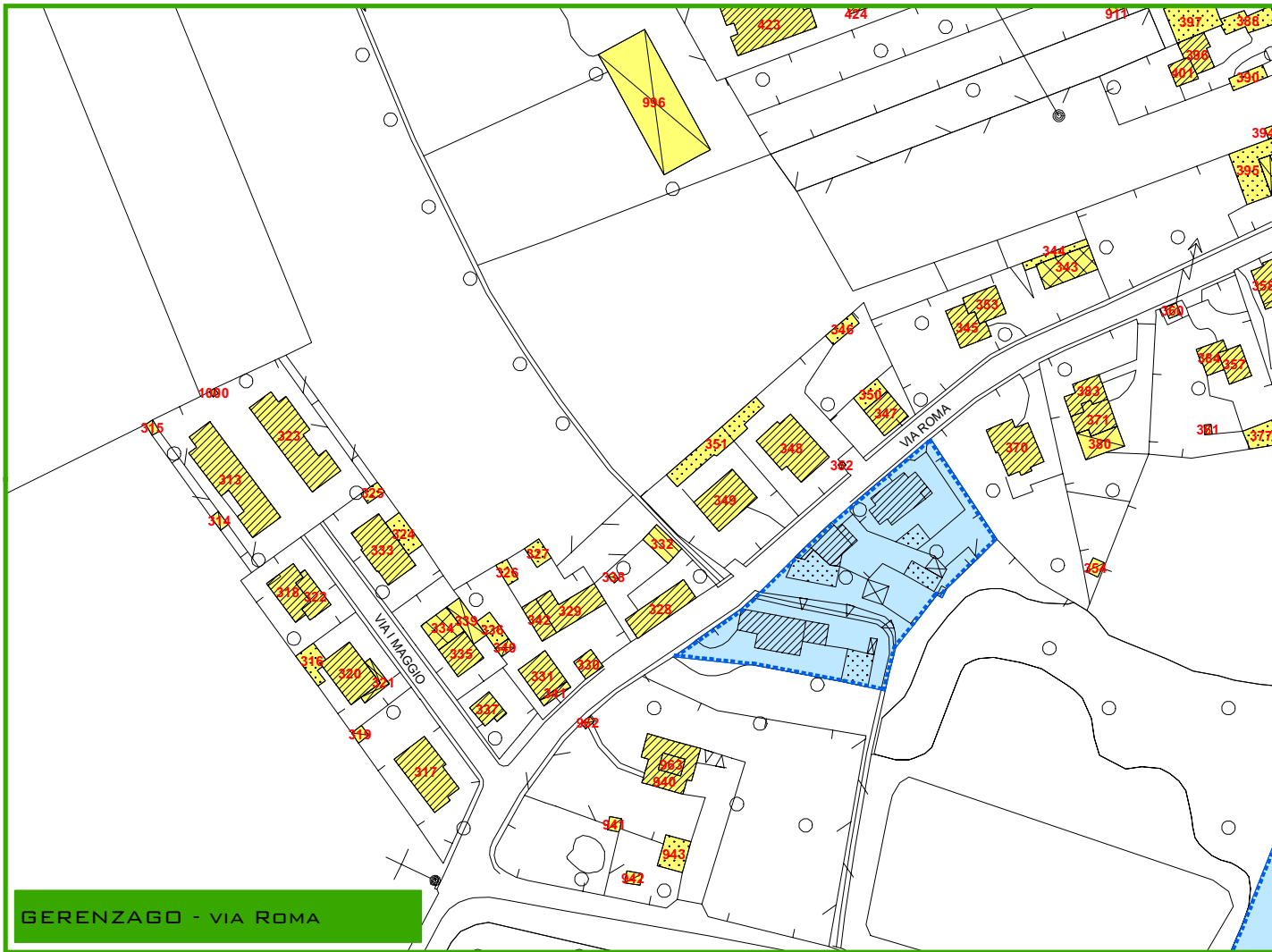
PERIMETRO CENTRO STORICO



PERIMETRO CASCINE STORICHE








CONFINE COMUNALE






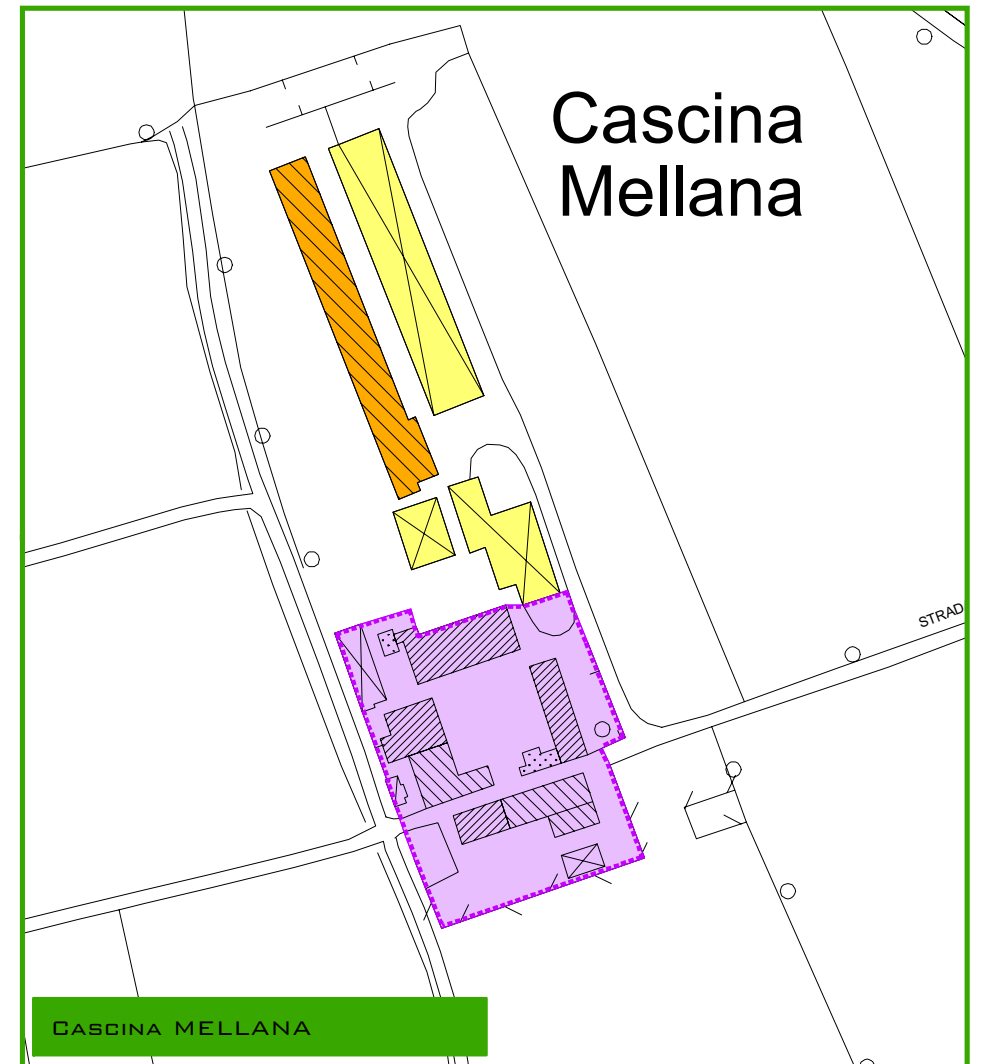
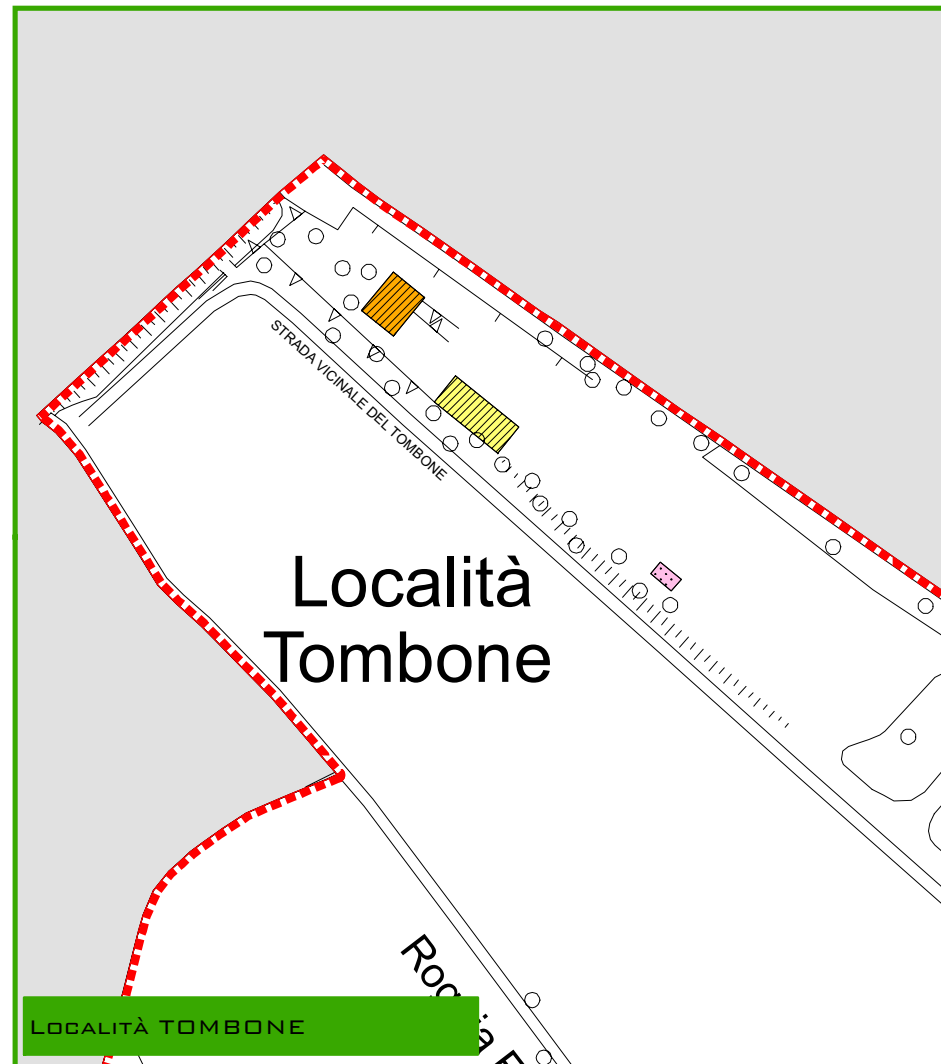
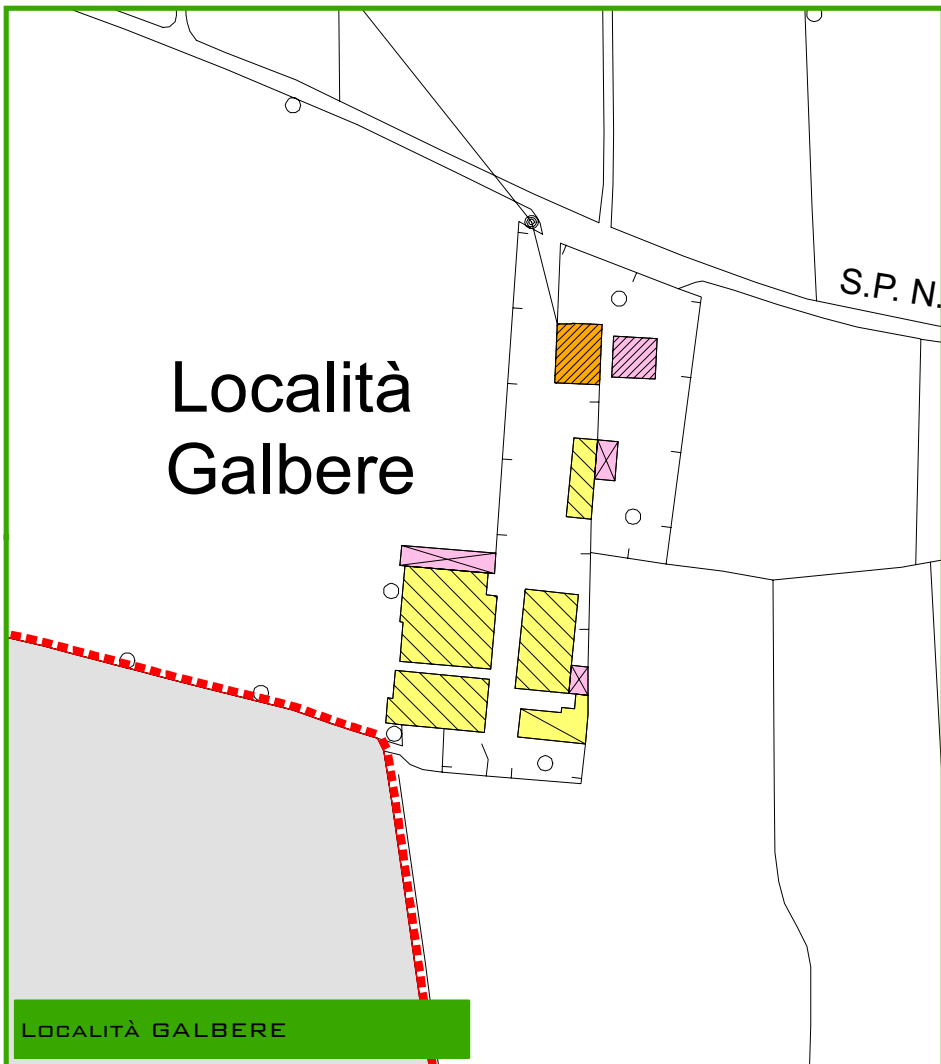
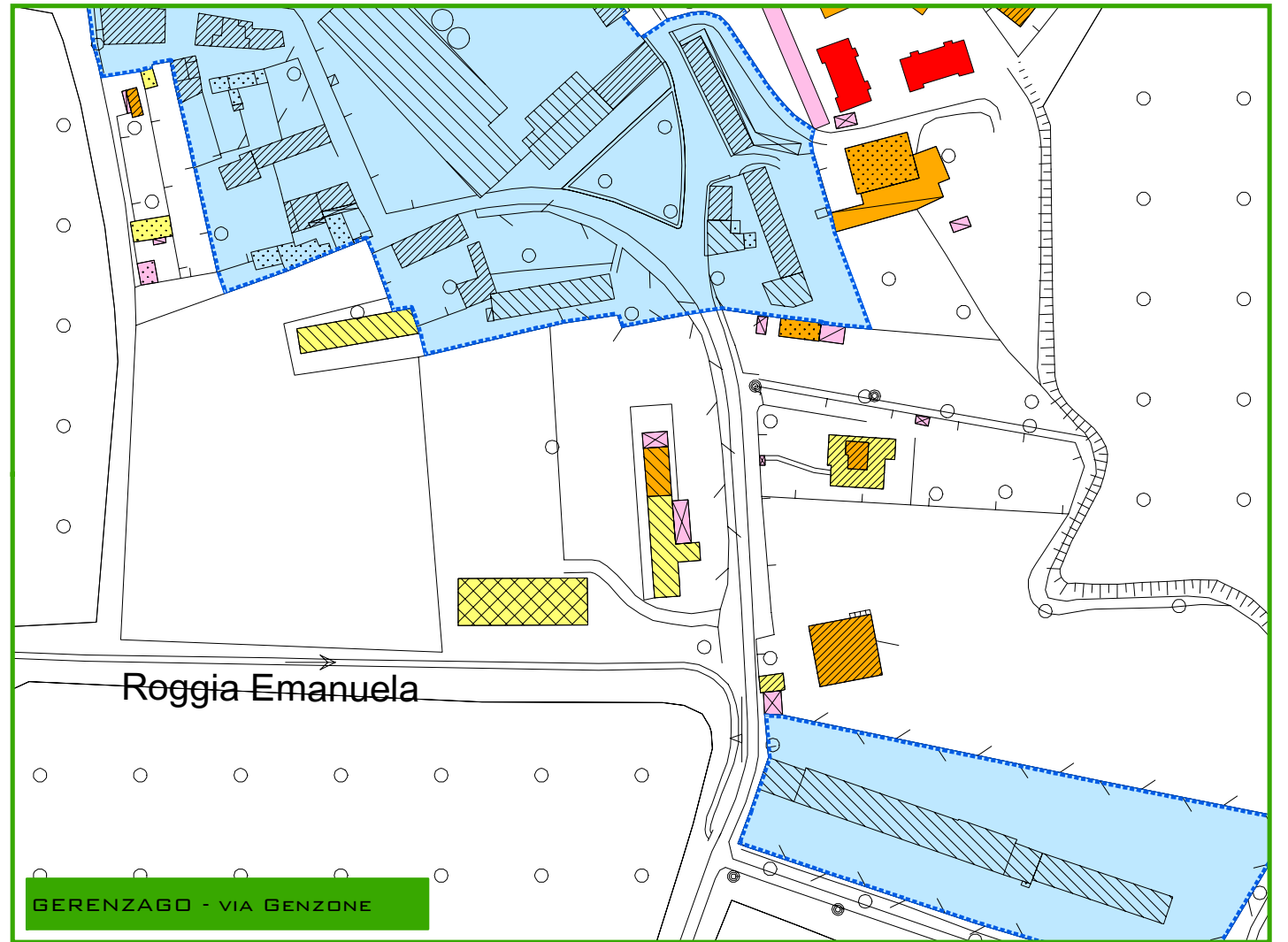
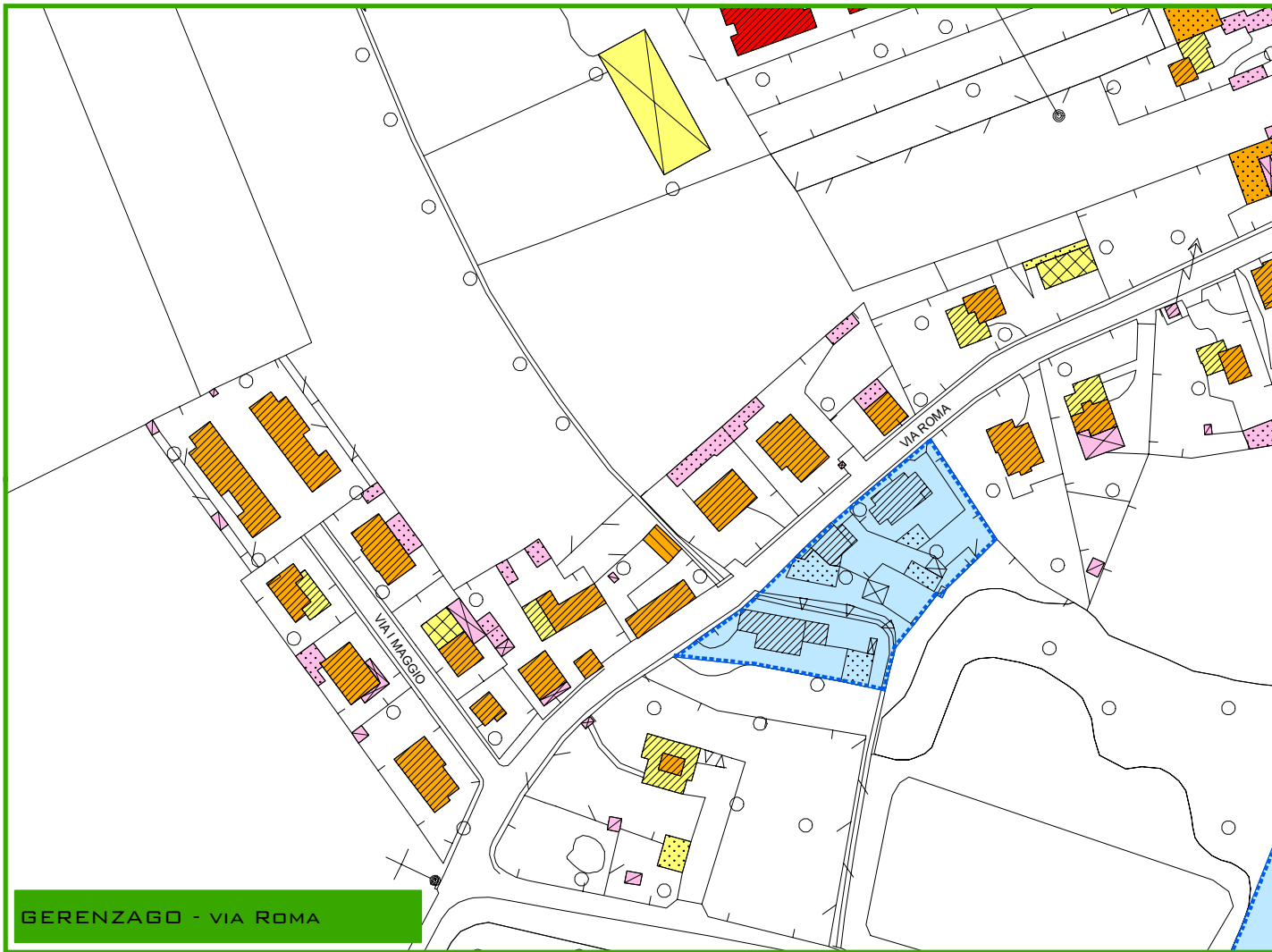
SISTEMA INSEDIATIVO

NUMERO DI PIANI FUORI TERRA

	BOX - TETTOIE - BARACCHE - SILOS - EDIFICI RELIGIOSI
	1
	2
	3
	4

CONFINI

	PERIMETRO CENTRO STORICO
	PERIMETRO CASCINE STORICHE
	CONFINE COMUNALE






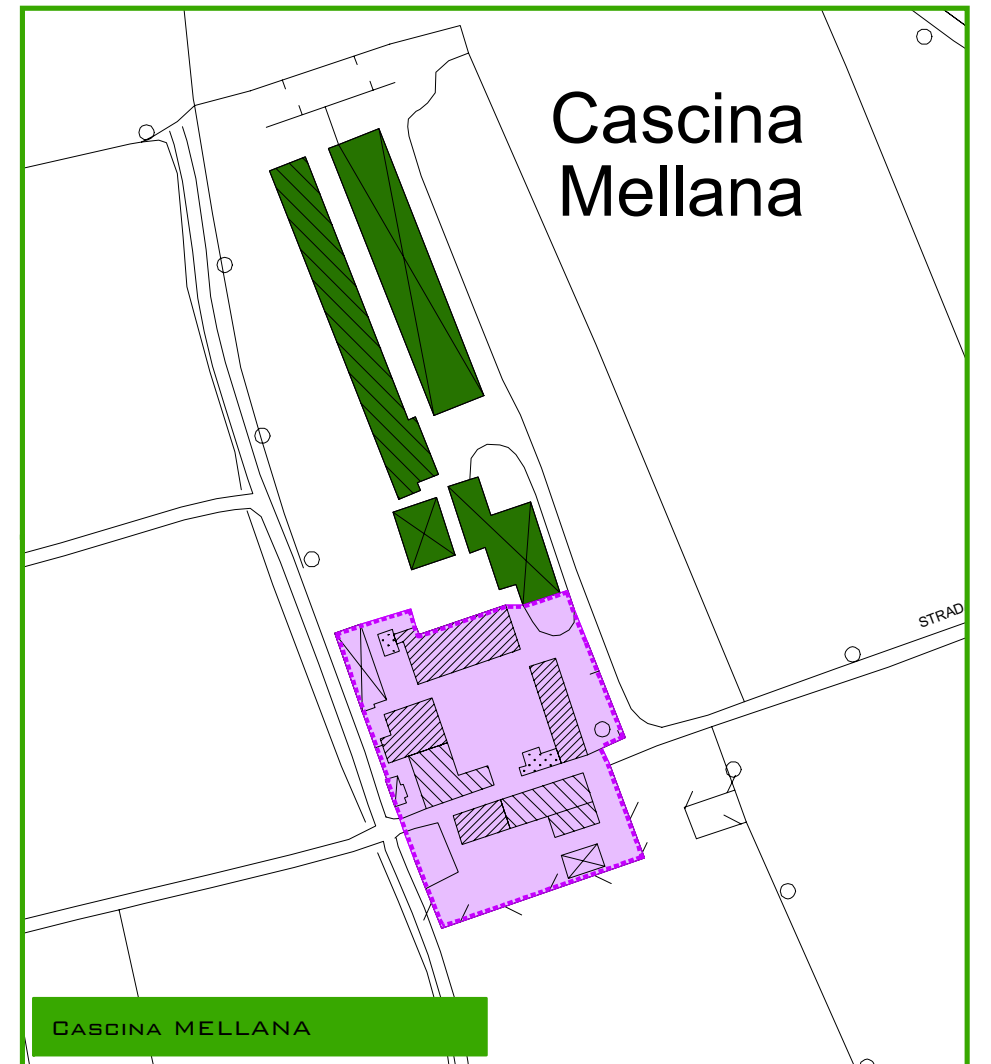
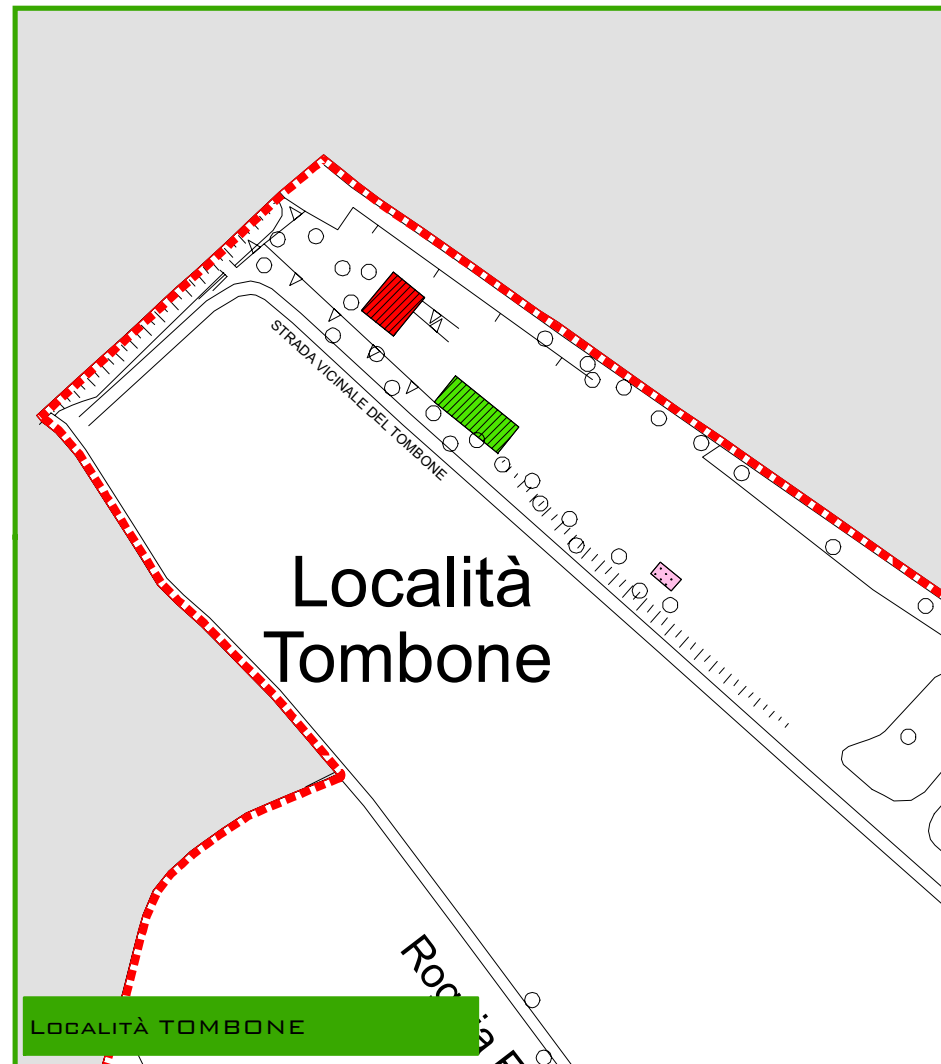
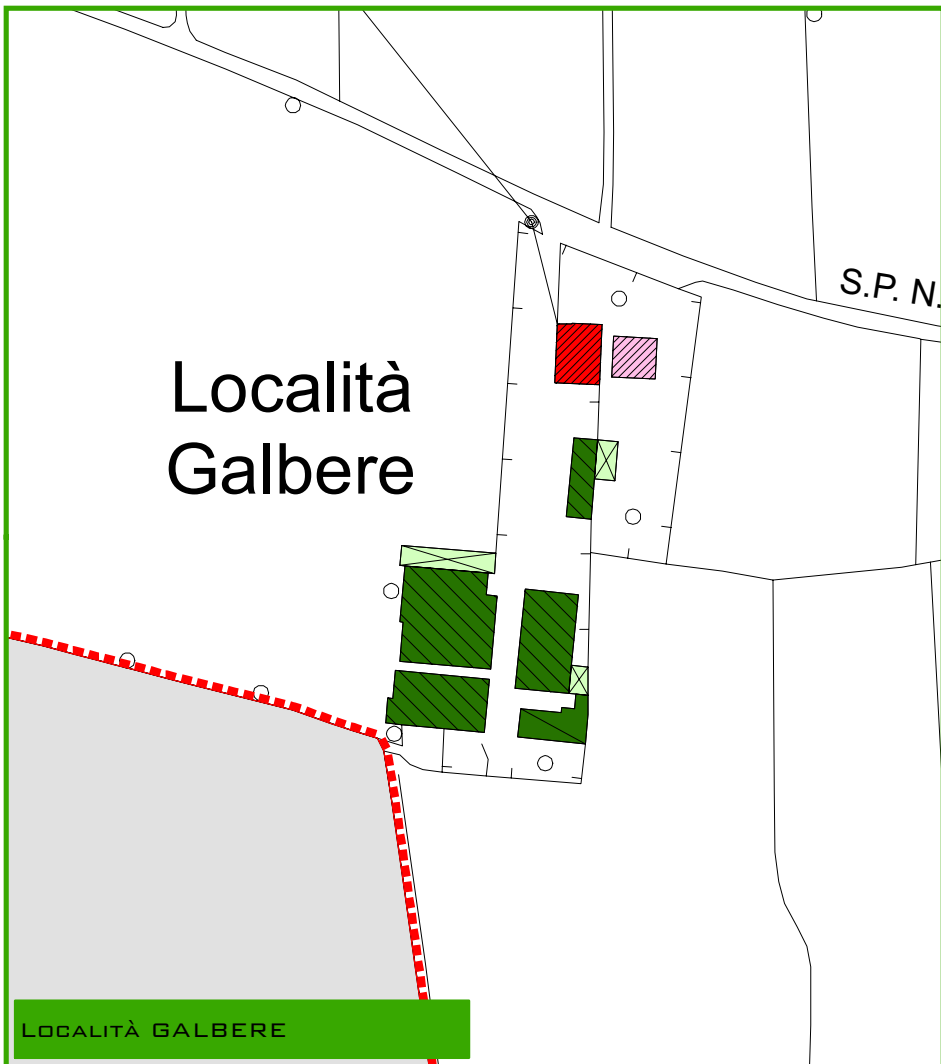
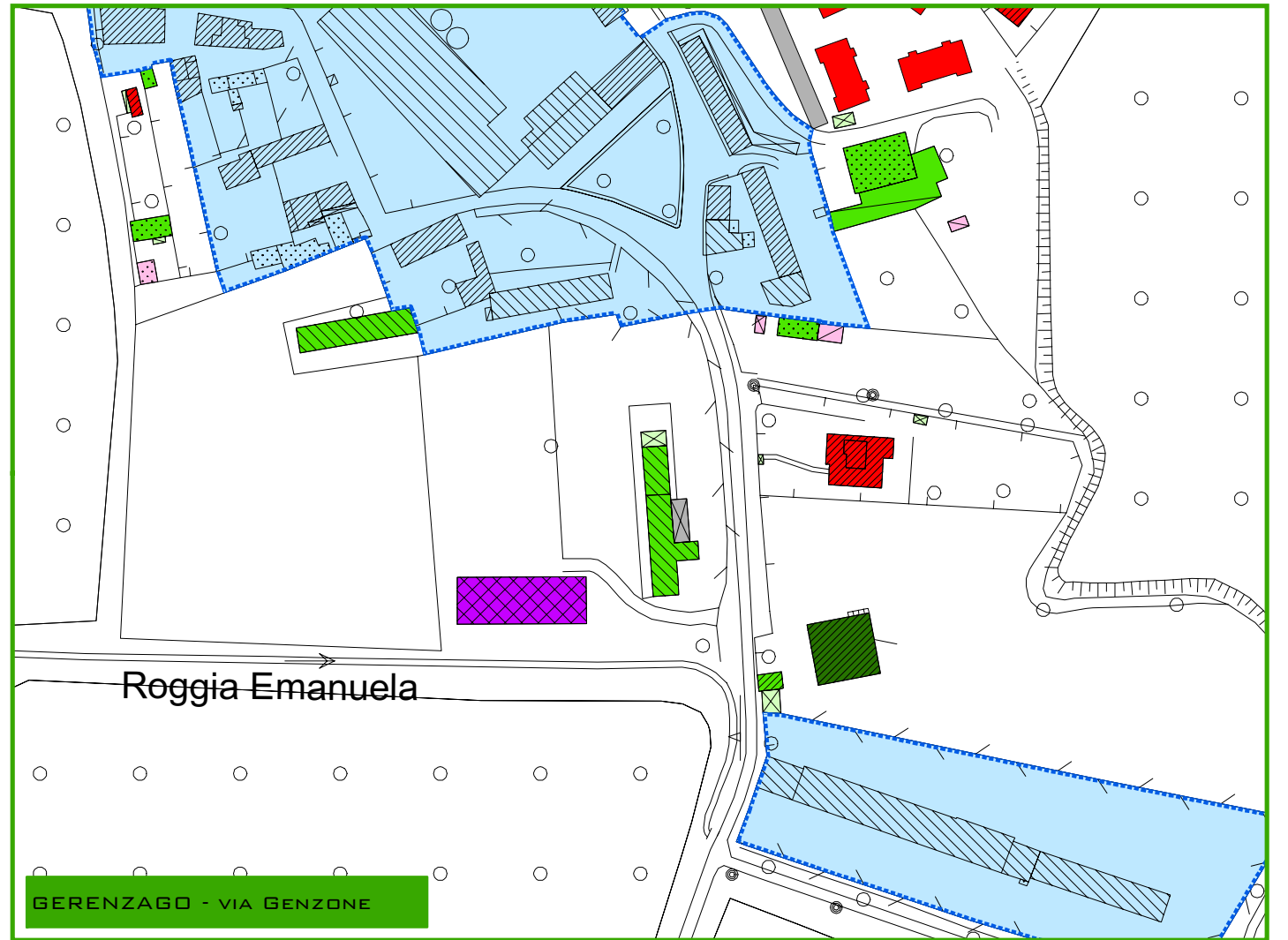
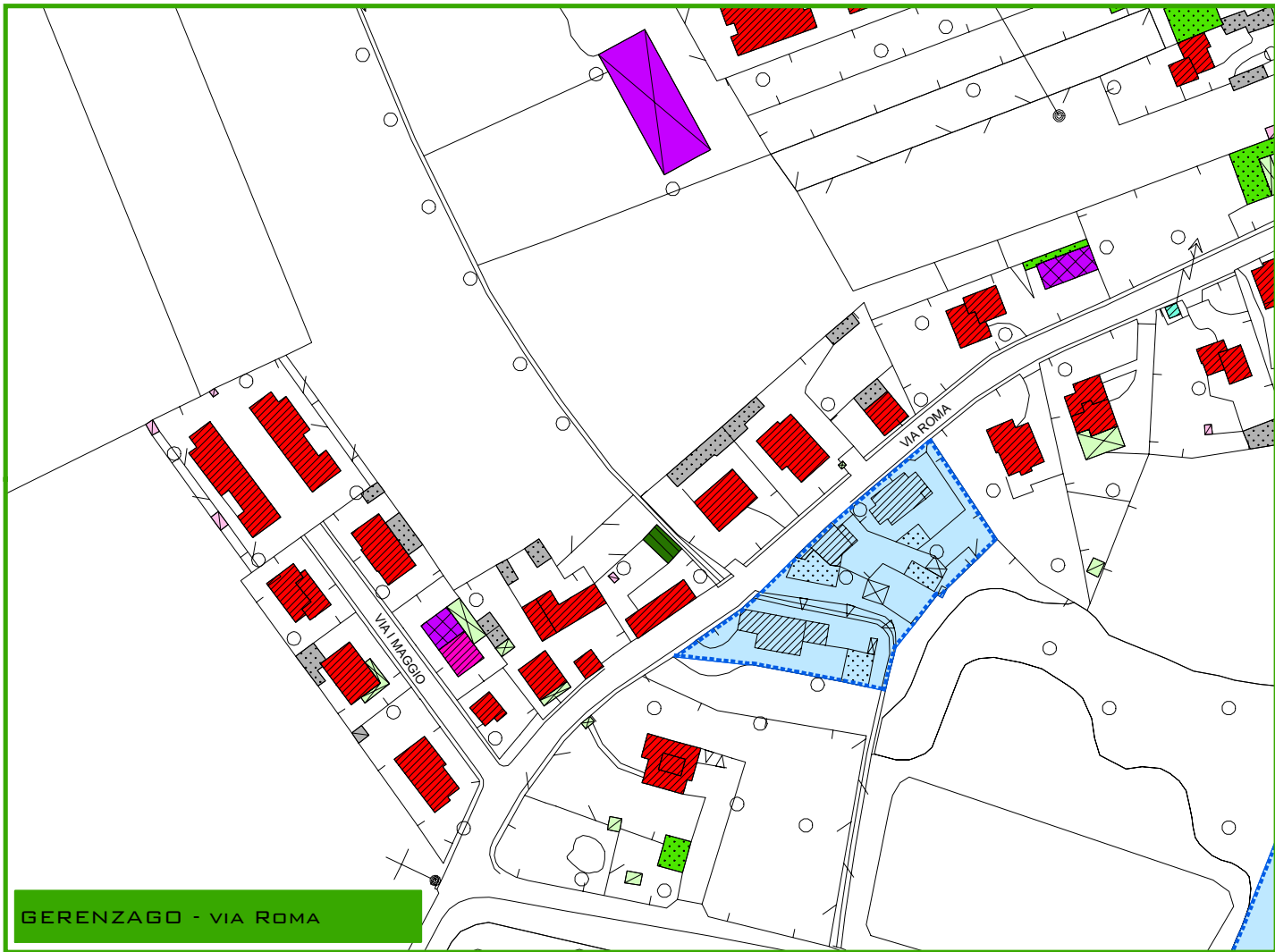
SISTEMA INSEDIATIVO

DESTINAZIONE D'USO PREVALENTE

	ACCESSORIO
	ACCESSORIO AGRICOLO
	ATTREZZATURE CIMITERIALI
	ATTREZZATURE RELIGIOSE
	BARACCA
	BOX
	CABINA ENEL
	CAPANNONE
	CASTELLO
	RESIDENZIALE
	SERVIZI
	SILOS
	TERZIARIO
	TETTOIA




CONFINI

	PERIMETRO CENTRO STORICO
	PERIMETRO CASCINE STORICHE
	CONFINE COMUNALE






SISTEMA INSEDIATIVO

MORFOLOGIA DEGLI EDIFICI

	ISOLATO
	IN LINEA
	A CORTE

CONFINI

	PERIMETRO CENTRO STORICO
	PERIMETRO CASCINE STORICHE
	CONFINE COMUNALE

